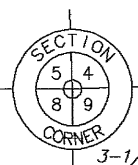


Easement reserved by Noble M. Coe and Frances K. Coe in 1955 in Vol. 208 D, p. 277, described as "Subject to easement of existing road leading from the Southeast corner of above described premises in a northwesterly direction as distance of 350 feet; thence branching northeasterly to the north boundary of said premises." See also Affidavit of Road Use rec in Vol. 689 Rec., p. 676.

Utility Easement for existing electric power line per Vol. 132 Misc., p. 370.

Easement 33 feet in width for ingress and egress granted in 1952 in Vol. 188 D, p. 254, and in 1955 in Vol. 209 D, p. 268, for the benefit of the North 150 feet of the SW1/4 of the SW1/4, the NW1/4 of the SW1/4, and the W1/2 of the NW Frac. 1/4, all in Sec. 4, described as "commencing at the point on the south line of said SW-SW where the town road intersects the said south line near the SE corner of said forty; thence northwesterly along the presently existing private road approximately 200 feet to the northerly boundary of the marsh and thence northeasterly along the northerly boundary of said marsh to the east boundary line of the said SWSW and thence continuing along the east line to the SE corner of the parcel above conveyed..."

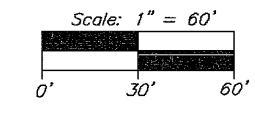



3-1/2" brass tablet in 6" dia. IECW conc. mon. found

Part of the  
**SW1/4 of the SW1/4**  
**SECTION 4, T39N, R6E**

Town of Woodruff  
 Oneida County, Wisconsin

MAP # **A0879**  
 DATE FILED **JUN 08 1999**  
 BY *[Signature]*  
 DESCRIPTION FILED .....  
 ONEIDA CO. SURVEYOR'S OFFICE



- = 1-1/2" iron pipe found
- ⊙ = 1-1/4" iron rod found
- ⊖ = 1" iron pipe found
- = 3/4" iron pipe set
- ( ) = previously recorded

NOTE: All iron pipe diameters shown are nominal dimensions.

I hereby certify to the present owner(s) and/or purchaser(s) of the property included in this survey, and to those who mortgage or guarantee title for the present owner(s) or purchaser(s) within one year from the date hereof, that this survey was performed in accordance with acceptable professional standards; that the survey data shown hereon is, to the best of my knowledge, information and belief, a true and accurate representation thereof; that any legal descriptions conforming to this survey have been provided on separate sheets; and that this survey was performed by order of Charles Hueckstaedt.

**Foltz and Associates, Inc.**

Surveyors Engineers  
 8612 Highway 51 North, Minocqua, Wisconsin 54548  
 (715) 356-9485 fax (715) 356-1841