



LAND OWNERSHIP

 Fee Ownership

 Flowage Rights

10'
30'

Width of contiguous strip above high water mark which is owned in fee by VVIC.

MAP # **A0888**

DATE FILED **JUL 09 1999**

BY *[Signature]*

DESCRIPTION FILED

ONEIDA CO. SURVEYOR'S OFFICE

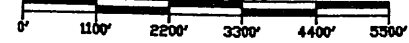
PLOTTED 8-JUNE-1999

PROJECT NO. 2113(19) EXHIBIT G Sheet 18 of 20

WISCONSIN VALLEY IMPROVEMENT CD.

RICE

SCALE 1" = 1100'



WATER SURFACE AREA = 4111 Acres

TOTAL SHORELINE = 79.6 Miles