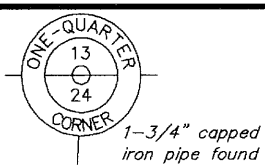


A0903

Part of the NE1/4 of the NW1/4 SECTION 24, T39N, R6E

Town of Minocqua
Oneida County, Wisconsin



MAP # **A0903**
 DATE FILED... **AUG 27 1999**.....
 BY... *JB*.....
 DESCRIPTION FILED.....
 ONEIDA CO. SURVEYOR'S OFFICE

This map is a revision of a previous survey dated 7/16/99, to change the south line.

I hereby certify to the present owner(s) and/or purchaser(s) of the property included in this survey, and to those who mortgage or guarantee title for the present owner(s) or purchaser(s) within one year from the date hereof, that this survey was performed in accordance with acceptable professional standards; that the survey data shown hereon is, to the best of my knowledge, information and belief, a true and accurate representation thereof; that any legal descriptions conforming to this survey have been provided on separate sheets; and that this survey was performed by order of Mark Benson, Golf Course Manager.

BRAUER

MINOCQUA

COUNTRY

CLUB

N13°58'51"E
711.28'

1.09 acres
(47,629 sq. ft.)

690.60'
S2°47'56"W

(S2°47'56"W, 1313.50')

NE-NW
NW-NE

C-N 1/16 Corner
1-1/4" iron rod found

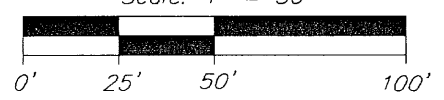
138.12'
S89°49'23"W

S. line of the vacated
plat of Cedar Gates.

NE-NW
SE-NW


Bearings
Assumed

Scale: 1" = 50'



○ = 3/4" iron pipe set
() = previously recorded

NOTE: All iron pipe diameters shown are nominal dimensions.



Foltz and Associates, Inc.

| | |
|------------------------|---------------------------|
| Surveyors | Engineers |
| 8612 Highway 51 North, | Minocqua, Wisconsin 54548 |
| (715) 356-9485 | fax (715) 356-1841 |

C. Winkler 3-24-396

A0903

A0903