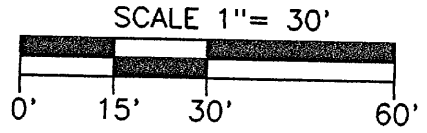


78007

A0984

MAP # A 0 9 8 4
 DATE FILED..... SEP 22 2000
 BY.....
 DESCRIPTION FILED.....
 ONEIDA CO. SURVEYOR'S OFFICE


LOT -9-
 in the Plat of
SUNDAY LAKE HOMESITES
 part of
GOV'T. LOTS 4 & 5
SECTION 3, T39N, R5E
 Minocqua Township
 Oneida County, Wisconsin



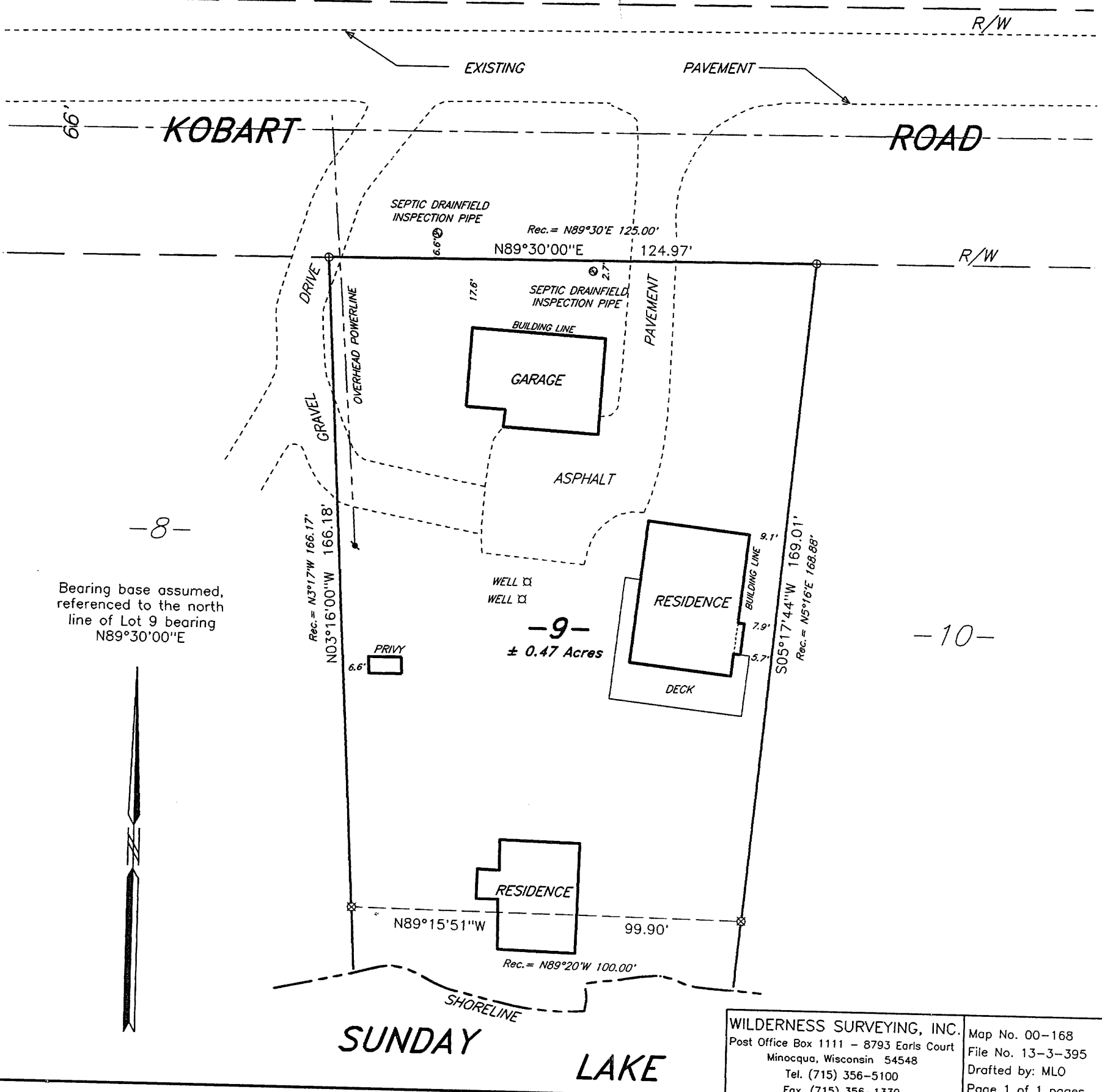
SURVEYOR'S CERTIFICATE

I, James D. Rein, Registered Land Surveyor No. S-1234, hereby certify that I have surveyed the property shown hereon; that this map represents an accurate survey of said property to the best of my knowledge and belief; that I have performed this survey by order of Joel Diemer; and that I have complied with the requirements of Wisconsin Administrative Code A-E 7.

LEGEND
 ⊗ = 2" dia. iron pipe found in place.
 ⊕ = 1" dia. iron pipe found in place.



WILDERNESS
 SURVEYING,
 INC.
[Signature]
 Registered Land Surveyor S-1234
 Dated this 13th day of September, 2000



Bearing base assumed, referenced to the north line of Lot 9 bearing N89°30'00"E

WILDERNESS SURVEYING, INC.
 Post Office Box 1111 - 8793 Earls Court
 Minocqua, Wisconsin 54548
 Tel. (715) 356-5100
 Fax. (715) 356-1330

Map No. 00-168
 File No. 13-3-395
 Drafted by: MLO
 Page 1 of 1 pages

A0984

A0984