




RECEIVED & FILED # **B1180**
Oneida County Surveyor's Office
Date **JAN 30 1988**
By *M.J.H.*
OCS Area #

 = Condominium unit and its number;
dashed line indicates unit boundary,
cross-hatched area indicates existing building

 = Limited common element for vehicle parking
for unit number indicated

 = Limited common element for units 1 and 6

Northwest corner of GL 1
Sec 34, T39N, R7E

East
375.0'

Scale: 1"=50'
0' 25' 50'

TOMAHAWK

LAKE

CAMODECA PINES CONDOMINIUM

Part of

**GOV'T. LOT 1
SECTION 34, T39N, R7E**

Woodruff Township
Oneida County, Wisconsin

Note
The boundary shown hereon is taken from a survey
by L.W. Scott, dated Aug 1, 1961, and does not represent
a survey by Inman Foltz and Associates, Inc.

I, Gerald B Inman, Registered Land Surveyor S-891
hereby certify that this plat, consisting of 4 sheets, is
a correct representation of Camodeca Pines Condominium
that the identification of each unit, the floor area of each
existing building, and the location of the common elements
can be determined from sheet 1 of this plat; and that
diagrammatic floor plans of each unit and its approximate
dimensions are shown on sheets 2 through 4 of this plat

RECEIVED & FILED # **B1180**
Oneida County Surveyor's Office
Date *31 Jan 81*
By *D.M. Winkler*
OCS Area # *13-34-397*

B1180

Inman Foltz and Associates, Inc.
engineers surveyors architects
p o box u minocqua, wisconsin 54548
(715) 358-8485

Sheet 1 of 4 sheets