

KAWAGUESAGA

LAKE

RECEIVED & FILED # **B1217**  
Oneida County Surveyor's Office  
Date **JAN 30 1988** ...  
By **MTH** ...  
OCS Area #

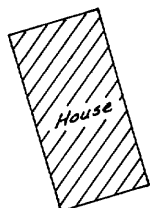
Bearings assumed, based on  
NE line of Lot 17 as  $S45^{\circ}23'E$

● = 1" iron pipe & wood post found  
○ = 3/4" iron rod set  
Note Distances shown in parentheses  
are from the Northland Lakes Replat.

1 1/4" well point & wood post found

16.163 Deeds, p 160  
164.37  
(155)

Blacktop Road



221.42'  
 $N63^{\circ}40'51"E$

283.42'

board fence

99.39'  
(99.3)

293.76'  
(293.5)

137.33'W

99.09'  
(99)

25.55'  
5.86'

4"x4" concrete monument  
found, 0.47' northeast of line

539.51'  
(533)

147.70'  
(148)

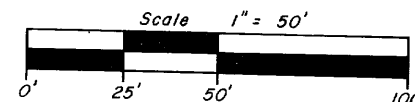
1 1/4" iron pipe &  
wood post found

Existing blacktop encroaches  
37' onto Lot 17 at this corner  
Witnesses to 3/4" iron rod set  
PK nail in power pole,  $N34^{\circ}E$ , 24.18'  
Hole in west edge of large rock,  
 $N30^{\circ}W$ , 30.44'

Soil discoloration found,  
2" in diameter and 14"  
deep, probably remains  
of original wood lot stake

KAWAGUESAGA

LAKE



Part of Lot 17 of the  
"NORTHLAND LAKES"

Replat of

Gov't. Lots 4 and 5

Section 16, T39N, R6E


Minocqua Township

Oneida County, Wis.

Fisher, Inman, Foltz & Associates, Inc.

RECEIVED & FILED # **05013**  
Oneida County Surveyor's Office  
Date **14 Sept '77**  
By **D. M. Winkert**  
OCS Area # **7410-16-3906**

This survey is made for the exclusive use of the present  
owners of the property, and also those who purchase, mortgage  
or guarantee the title thereto within one (1) year from date  
hereof, and as to them I hereby certify that said survey and  
the above map were made in accordance with acceptable  
professional standards and that the information contained  
thereon is, to the best of my knowledge, information and  
belief, a true and accurate representation thereof.  
Any legal descriptions conforming to this survey have  
been provided on a separate sheet.  
The above survey was made by order of



*Stuart L. Foltz*  
Registered Land Surveyor S-1170  
Date **May 26, 1977**

9710-16-3906

B1217