


B1237

Part of  
GOV'T. LOT 2  
SECTION 27, T39N, R6E

Minocqua Township  
Oneida County, Wisconsin



S 85° 22' 42" E  
356.12'

3/4" iron pipe  
MC

S 33° 05' 48" E  
81.56'

Bearings  
Magnetic

M<sup>c</sup>NUTT  
LAKE

S 63° 34' 11" E  
201.02'  
EASEMENT ROAD

(109' 04")  
S 79° 40' 39" E  
106.26'

(100' 90")  
N 0° 53' 12" E  
(Directly South 154.06')


(100' 90")  
N 12° 48' W, 95' 08"  
S 10° 16' 53" E

Encroachment

(139' 24")  
S 10° 31' 20" W  
(140')

BOLGER  
LAKE

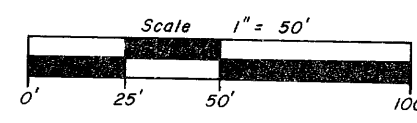
This survey is made for the exclusive use of the present owners of the property, and also those who purchase, mortgage or guarantee the title thereto within one (1) year from date hereof, and as to them I hereby certify that said survey and the above map were made in accordance with acceptable professional standards and that the information contained thereon is, to the best of my knowledge, information and belief, a true and accurate representation thereof. Any legal descriptions conforming to this survey have been provided on a separate sheet.  
The above survey was made by order of Edwin Hunter



David F. McMullen  
Registered Land Surveyor S-1340  
Date Sept. 28, 1977

NOTE

This survey is based upon existing monuments found in place and substantially in conformance with the legal description



● = 1" iron pipe found  
( ) = Previously recorded bearings and distances

RECEIVED & FILED # B1237  
Oneida County Surveyor's Office  
Date JAN 30 1988  
By MTH  
OCS Area #

RECEIVED & FILED # 05-040  
Oneida County Surveyor's Office  
Date 12/22/77  
By D.M. Wenzel  
OCS Area # 2-27-3906

Fisher, Inman, Foltz & Associates, Inc.

Engineers - Surveyors - Architects

Formerly Inman Engineering of Woodriff Inc & Northwoods Surveyors Inc

P O BOX U • MINOCQUA, WISCONSIN 54548 • 715 356 9485

J S Steber  
2-27-396