

RECEIVED & FILED # **B1303**  
 Oneida County Surveyor's Office  
 Date **FEB. 10 1988**  
 By *MJH*  
 OCS Area #

LAKE THOMPSON

Part of  
**GOVERNMENT LOT 4**  
**SECTION 3**  
**T. 36 N., R. 9 E.**  
 ONEIDA COUNTY, WIS.

I HEREBY CERTIFY THAT THE SLOPE DELINEATION SHOWN  
 HEREON IS ACCURATE TO THE BEST OF MY KNOWLEDGE  
 AND BELIEF.




*Lester J. Schmit*  
 LESTER J. SCHMIT  
 1 AUG 76


SECTION LINE

SE COR., SEC. 3

S 1/4 COR., SEC. 3

**PRELIMINARY PLAT**

-  BORE HOLE
-  SLOPE EXCEEDING 15%
-  PREPLANNED SOIL ABSORPTION SITE

<b>TIMBERLAND SURVEYORS</b>		TOMAHAWK WIS.	
		SURVEY FOR	
		<b>HAZEL BLAESING</b> <b>RFD 4</b> <b>RHINELANDER, WIS.</b>	
DATE 1 AUG 76	DWN. BY L. J. S.	SCALE 1" = 50'	
REVISED	BY	DWG. NO.	
REVISED	BY	<b>127</b>	

80819