


RECEIVED & FILED # B1467
 Oneida County Surveyor's Office
 Date SEP - 5 1980
 By M.P.

Part of
GOV'T. LOT 7
SECTION 7, T39N, R5E


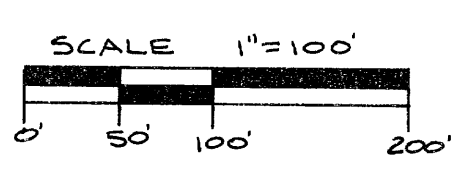
Minocqua, Township
 Oneida County, WI



James F. Kasson
 LAND SURVEYOR S-1416
 9/25/79

This survey is made for the exclusive use of the present owners of the property, and also those who purchase, mortgage or guarantee the title hereto within one (1) year from date hereof, and as to them I hereby certify that said survey and the above map were made in accordance with acceptable professional standards and that the information contained thereon is, to the best of my knowledge, information and belief, a true and accurate representation thereof.
 Any legal descriptions conforming to this survey have been provided on a separate sheet.
 The above survey was made by order of Vernon Landis

Bearings
 Magnetic



S25°20'53"E
 269.63'

S26°23'02"E
 269.63'

S25°17'33"E
 200.00'

S59°06'36"E
 199.93'

S51°39'28"W
 51.94'

S46°12'15"W
 127.24'

S57°34'27"W
 307.81'

S51°18'33"W
 211.72'

S54°02'02"E
 201.48'

N51°13'33"E
 30.1'

N53°52'05"W
 30.1'

N57°34'27"E
 165.00'

S53°25'35"E
 200.00'

SOUTHERLY
 80.1'

7.97 ACRES

LANDIS

13 ACRES ±

WESTERLY
 325.1'

ROAD

APPROXIMATE GOV'T LOT LINE

● = IRON PIPE FOUND IN PLACE
 ○ = 1" IRON PIPE SET

inman, foltz and associates, inc.
 engineers surveyors architects
 p o box 11 minocqua wisconsin 54548
 (715) 356-9485
 branch offices merrill wisconsin rhinelander wisconsin

JAMES F. KASSON

RECEIVED & FILED # B1467
 Oneida County Surveyor's Office
 Date 19 March '80
 By D. M. Chace
 OCS Area #12-7-3906

B1467