

RECEIVED & FILED #  
Oneida County Surveyor's Office  
Date **DEC 18 1987**  
By *mgs*  
OCS Area #

Squaw


Lake

Road

Lake

Squaw

Part of  
**GOV'T. LOTS 1 & 2**  
**SECTION 4, T39N, R4E**  
Town of Minocqua  
Oneida County, Wisconsin



I hereby certify that I have surveyed the above described property and that the above map is a true representation thereof and shows the size and location of the property, its exterior boundaries, and the location of all visible structures and dimensions of all principal buildings thereon, boundary fences, apparent easements, roadways and visible encroachments, if any.

This survey is made for the use of the present owners of the property, and also those who purchase, mortgage, or guarantee the title thereto within one (1) year from the date hereof.

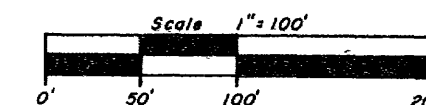
I hereby certify that said survey and the above map were made in accordance with acceptable professional standards and that the information contained thereon is, to the best of my knowledge, information and belief, a true and accurate representation thereof.

Any legal descriptions conforming to this survey have been provided on separate sheets.

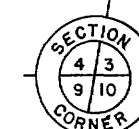
The above survey was made by order of Betty Goodman.

NOTE: A waiver has been executed between Betty Goodman and Inman Foltz and Associates, Inc., waiving the minimum requirements for property surveys as set forth in Ch. AE-7 of the Wis. Adm. Code.

Bearings Assumed



( ) = Bearings and/or distances as previously recorded on EXHIBIT ONE of that Boundary Agreement recorded in Vol. 275 D., p. 406



Inman • Foltz and Associates, Inc.  
architects • engineers • surveyors  
8612 Highway 51 North  
Minocqua, Wisconsin 54548  
p.o. box 11  
(715) 356-9485