


31684

Note: The north line of this parcel was not staked as part of this survey.
Client has waived the requirements of Wis. Adm. Code Chap. A-E 5.



Onondaga County
Capped Monument

Bearings Assumed, based on
N-S 1/4 Line being S0°43'51"W

1/16th Corner (not set)

North Line of the SE1/4 of the NW1/4
N85°59'52"W 1343.65'

1183.34'

160.31'

1/16th Corner
(not set)

S0°17'17"W
529.11'

14.32 Acres (improvements not shown)

527.02'
N0°35'10"E

U.S. Highway "45"

1017.70'
S85°59'52"E
South Line of the North 528'

162.78'
S86°40'13"E

North Line of the North 264' of the South 792'

SW1/4 of the NW1/4
SE1/4 of the NW1/4

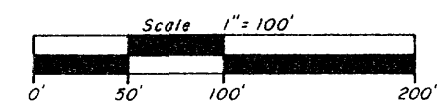
right of way line

N-S 1/4 Line


94' 250'

Part of the
SE1/4 OF THE NW1/4
SECTION 32, T38N, R11E

Three Lakes Township
Oneida County, Wisconsin



○ = 1" iron pipe set



RECEIVED & FILED # 3168
Oneida County Surveyor's Office
Date: 3/27/04
By: [Signature]

I hereby certify that I have surveyed the above described property and that the above map is a true representation thereof and shows the size and location of the property and its exterior boundaries.
This survey is made for the use of the present owners of the property, and also those who purchase, mortgage, or guarantee the title thereto within one (1) year from the date hereof.
I hereby certify that said survey and the above map were made in accordance with acceptable professional standards and that the information contained thereon is, to the best of my knowledge, information and belief, a true and accurate representation thereof.
Any legal descriptions conforming to this survey have been provided on separate sheets.
The above survey was made by order of Robert F. Laumer.

inman·foltz and associates, inc.
engineers surveyors architects
p.o. box 11 minocqua, wisconsin 54548
(715) 356-9485

S. Foltz

6-32-3811