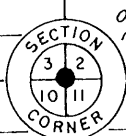


B2142

Woodland Lane



Oneida County monument found

Town

N89°19'24"E
1087.53'

Line

Town Road per special meeting of Minocqua Town Board
(road not constructed)

Road

N89°19'24"E
240.00'

W 1/16 Corner
1-1/2" iron pipe found

B2142

RECEIVED & FILED #
Oneida County Surveyor's Office
Date JUN 29 1990
By XF
OCS Area #

21.25 acres

N0°07'51"W
1164.16'
(1165.07')

(N0°06'17"W, 1450.86')

Sec 10
Sec 11

285.43'
S0°07'51"E
132.26'

Witness to Meander Corner
Oneida County man set

Meander Corner
2" iron pipe
and wood post found

Bullhead

Lake

527.27'
S78°11'28"W
(S78°14'38"W, 527.19')

State

100.00'
S11°47'43"E
299.75'
S11°46'27"E
(S11°45'22"E, 399.75')

400.06'

S78°14'10"W
(S78°15'33"W, 400.06')

99.97'
N11°47'12"W
(N10°45'22"W, 100.00')
S78°13'09"W
(S78°07'24"W, 99.89')
(S78°14'41"W, 99.97')

145.90'
S78°12'14"W
(S78°10'24"W)


643.76'
S0°12'08"E

Highway

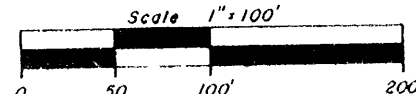
"70"

Bearings Magnetic

Part of the
NW 1/4 OF THE NW 1/4
SECTION 11, T39N, R6E
Town of Minocqua
Oneida County, Wisconsin



I hereby certify that this survey and the above map were made in accordance with acceptable professional standards and that the information contained thereon is, to the best of my knowledge, information and belief, a true and accurate representation thereof.
Any legal descriptions conforming to this survey have been provided on separate sheets.
The above survey was made by order of Dennis Blanchard, the Marshfield Clinic



● = 2" iron pipe found
⊙ = 1 1/4" iron pipe found
⦿ = 1" iron pipe found
() = previously recorded

B2142

Inman • Foltz and Associates, Inc
architects engineers surveyors
8612 Highway 51 North
Minocqua Wisconsin 54858 (715) 356-9485

C Winkler 4-11-396

B2142