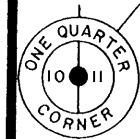


RECEIVED & FILED #
 Oneida County Surveyor's Office
 Date **NOV 1 1990**
 By *AF*
 OCS Area #



2 capped iron pipe found

1-1/2" iron pipe
 S3°48'E, 4.14'

1-1/2" iron
 pipe found

N68°54'E
 1468.70'

N3°13'00"W
 700.00'

Oak Ridge Road

6'6"
 (V 299 D, p. 133)
 utility line

N86°47'00"E

1.86 acres

S86°47'00"W

(S86°47'W, 821.2')

820.48'

789.52'

1-1/2" iron pipe
 S21°44'E, 3.85'

1-1/2" iron
 pipe found

S20°23'00"E
 104.68'

Little

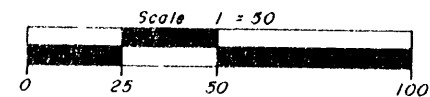
Bearskin

Lake

Easement Road of unspecified width
 leading to Oak Ridge Road, reserved in
 V 397 R, p. 666, V 560 R, p. 175,
 V 480 R, p. 741 and V 527 R, p. 389


Bearings Solar, as shown
 on a survey by Edward H
 McNow, dated Aug 30, 1967

Part of
GOV'T. LOT 4
SECTION 11, T37N, R6E
 Town of Cassian
 Oneida County, Wisconsin



○ = 1" iron pipe set

() = previously recorded



I hereby certify that this survey and the above map were
 made in accordance with acceptable professional standards
 and that the information contained thereon is, to the best of
 my knowledge, information and belief, a true and accurate
 representation thereof

Any legal descriptions conforming to this survey have
 been provided on separate sheets
 The above survey was made by order of Donald Szatkiewicz

Inman • Foltz and Associates, Inc.
 architects engineers surveyors
 8812 Highway 51 North
 Minocqua, Wisconsin 54548 (715) 356-9485

C. Winkler

546-11-376

B218