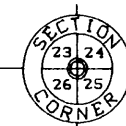


B2277

RECEIVED & FILED #.....  
 Oneida County Surveyor's Office  
 Date: JUN 07 1991  
 By: [Signature]  
 OCS Area #

MEANDER CORNER  
 See U S P L S Mon  
 Record for reference  
 ties and corner history

Replaced old wood post  
 with an aluminum capped  
 3/4" dia x 5' long  
 iron rod  
 See U S P L S Mon  
 Record for reference  
 ties and corner history




LOTS 1 & 2  
 in the plat of  
**BLUE LAKE SUBDIVISION**  
 and part of the unplatted part of  
**GOV'T. LOT 1**  
**SECTION 26, T38N, R6E**  
 Hazelhurst Township  
 Oneida County, Wisconsin

**SURVEYOR'S CERTIFICATE**

I, James D Rein, Registered Land Surveyor No. S-1234, hereby certify that I have surveyed the property shown hereon that this map represents an accurate survey of said property to the best of my knowledge and belief, that I have performed this survey by order of Susan A. Kelley and that I have complied with the requirements of Wisconsin Administrative Code A-E 7.

WILDERNESS  
 SURVEYING,  
 INC.



*James D Rein*  
 Registered Land Surveyor # S-1234  
 Dated this 1st day of June, 1991

Bearing base assumed,  
 referenced to north line  
 of Section 26 as shown  
 bearing N89°42'51"W

**LEGAL DESCRIPTION**

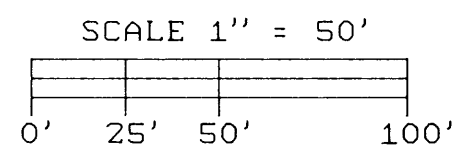
Lots 1 and 2 in BLUE LAKE SUBDIVISION, Oneida County, Wisconsin and part of the unplatted part of Government Lot 1, Section 26, Township 38 North, Range 6 East, Hazelhurst Township, Oneida County, Wisconsin, being Parcel "A", shown on Map No. 91-50 by Wilderness Surveying, Inc. dated June 1st, 1991, more particularly described as follows:

Beginning at the Meander Corner where the north line of said Section 26 intersects the easterly shore of South Blue Lake, marked by a capped aluminum monument, thence South 65 degrees 02 minutes 28 seconds East for a distance of 198.68 feet along the northeasterly line of the plat of Blue Lake Subdivision to the northeasterly corner of Lot 2 in said plat, marked by an iron pipe, thence North 25 degrees 59 minutes 09 seconds East for a distance of 28.51 feet along an extension of the easterly line of said Lot 2 to intersect the southwesterly right of way line of South Blue Lake Road, marked by an iron pipe, thence North 42 degrees 21 minutes 51 seconds West for a distance of 12.10 feet along said right of way line to an iron pipe, thence continuing along said right of way, along a curve to the right, having a radius of 332.75 feet and an arc length of 60.94 feet, being subtended by a chord of North 37 degrees 07 minutes 03 seconds West for a distance of 60.86 feet to an intersection with the north line of Section 26, marked by an iron pipe, thence North 89 degrees 42 minutes 51 seconds West for a distance of 147.74 feet along the north line of Section 26 to the place of beginning.

Together with and subject to covenants, easements, and restrictions of record.

Said property contains 0.16 acres

BLUE



**LEGEND**

- o = 1/2" dia iron pipe found in place
  - ⊗ = 3/4" dia iron pipe found in place
  - ⊕ = 3/4" dia iron bolt found in place
  - = Iron pipe set, 1" dia x 24" long
  - △ = Record corner position not monumented
- Other corner monuments are as noted

LAKE

Map No. 91-50  
 File No. 2 - 26 - 386  
 CAD by James D. Rein

B2277