

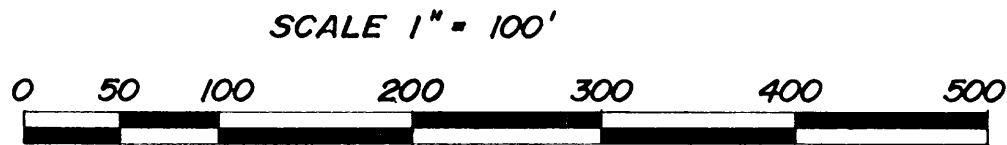

RECEIVED & FILED #
Oneida County Surveyor's Office
Date OCT. 17 1991
By *[Signature]*
OCS Area #

BUFFALO
LAKE




September 19, 1991

Recovered, verified and marked 1 1/2" iron pipes
at all corners of Lot 5 by order of Ivan F.
Strese, who has executed a written waiver for
all other requirements of Wis. Adm. Code Chap. A-E 7.



LOTS 1-7 OF
"BUFFALO SHORES"
LOCATED IN
GOV'T LOT 4
SEC. 13, T39N, R7E
Oneida County, Wis.



[Signature]
SURVEYOR

SCALE 1" = 100'
DRAWN BY W. T.
CHECKED BY G. L.

SHEET 1 of 1
DATE 5/14/73
JOB NO. 1158



INMAN ENGINEERING
OF WOODRUFF, INC.