


B2410

RECEIVED & FILED #	Oneida County Surveyor's Office
Date	APR 20 1992
By	
OCS Area #	

YESCHEK PARCEL

A parcel of land in the Southwest Quarter of the Northwest Quarter of Section 10, Township 39 North, Range 6 East, Minocqua Township, Oneida County, Wisconsin, being the "YESCHEK" parcel shown on Map No 91-136 by Wilderness Surveying, Inc., dated April 13th, 1992, more particularly described as follows

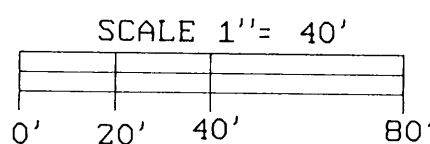
Commencing at the West Quarter Corner of said Section 10, marked by an iron pipe, thence North 88 degrees 34 minutes 07 seconds East for a distance of 660 00 feet along the south line of the Southwest Quarter of the Northwest Quarter, thence North 00 degrees 06 minutes 06 seconds East for a distance of 25 01 feet along the easterly line of that parcel of land described in Volume 564 of Records, page on 536, to an iron pipe on the northerly right of way line of Old Highway "70",

Thence continuing North 00 degrees 06 minutes 06 seconds East for a distance of 177 21 feet along the easterly line of that parcel of land described in Volume 564 of Records, page on 536, to an iron pipe on the southerly right of way line of State Highway "70", thence South 69 degrees 09 minutes 07 seconds West for a distance of 403 47 feet along the southerly right of way line of State Highway "70" to a right of way post, thence continuing along said right of way line South 14 degrees 07 minutes 28 seconds West for a distance of 44 66 feet to an iron pipe at the intersection with the northerly right of way line of Old Highway "70", thence North 88 degrees 34 minutes 07 seconds East for a distance of 387 75 feet along the northerly right of way line of Old Highway "70" to the place of beginning

Together with and subject to covenants, easements, and restrictions of record

Said property contains 0 96 acres

Bearings Grid North,
Wisconsin Coordinate System
North Zone, based on
solar observation



LEGEND

- ⊕ = 1 1/4" dia iron pipe found in place
 - Δ = R/W post found in place
 - = Iron pipe set, 1" dia x 24" long
 - = Corner position not monumented
- Note all other corner monument are as noted

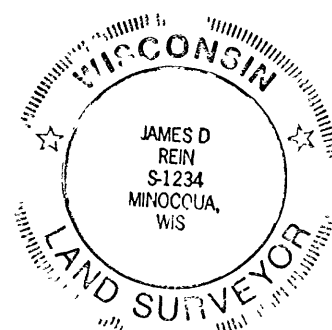
Part of the


SW 1/4 of the NW 1/4
SECTION 10, T39N, R6E

Minocqua Township
Oneida County, Wisconsin
SURVEYOR'S CERTIFICATE

I, James D Rein, Registered Land Surveyor No S-1234, hereby certify that I have surveyed the property shown hereon that this map represents an accurate survey of said property to the best of my knowledge and belief, that I have performed this survey by order of William Yeschek and that I have complied with the requirements of Wisconsin Administrative Code A-E 7

WILDERNESS
SURVEYING,
INC.




Registered Land Surveyor No S-1234
Dated this 13th day of April, 1992

HIGHWAY

STATE

YESCHEK
Volume 564 Rec., Page 536
0.95 Acres

1 1/4" dia iron pipe
found in place
See U S P L S Man Rec



S14°07'28"W 44 66'
11 01' 33 65'

S69°09'07"W 409 91'
403 47'

387 75'
N88°34'07"E

660 00'

N88°34'07"E 2313 98'


OLD HIGHWAY "70"

50 00'

25 01'

1653 98'

1 1/4" dia iron pipe
found in place



Map No. 91-136
File No. 5-10-396
Drafted by M. Oestreich

B2410

B2410

B2410