

1 1/4" dia Iron pipe
found in place
See USPLS Mon Rec

1 1/4" dia Iron pipe
found in place

Rec = N89°04' E 628.62
N88°52'01"E
628.23'



N88°34'07"E 2313.98'

133.87'

164.43'

648.50'

350.20'

350.14'

149.96'

66.00'

Rec = S0°28'W 298.30'

Rec = N80°19'W 150.00'
N80°31'27"W
150.03'


Rec = S0°28'W 350.00'

Rec = S80°19'E 150.00'

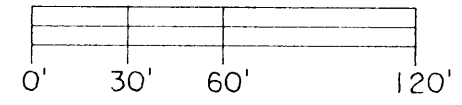
S80°32'34"E
Rec = S80°19'E 150.00'

N00°15'39"E
Rec = N0°28'E 350.00'

Bearings Grid North,
Wisconsin Coordinate System
North Zone, based on
solar observation



SCALE 1" = 60'

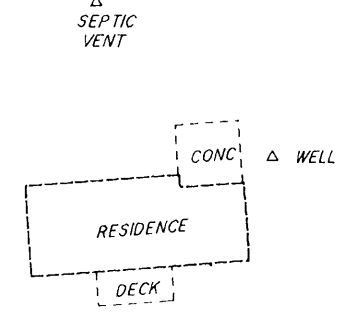


LEGEND

- ⊗ = 2" dia Iron pipe found in place
 - ⊙ = 1" dia Iron pipe found in place
 - = 3/4" dia Iron pipe found in place
 - = 3/4" dia Iron rod found in place
 - Δ = Corner position not monumented by this survey
- Note: Other corner monuments are as noted

LOT -3-
Vol. 2 C.S.
Page 402

MI 2167-6
1.19 Acres



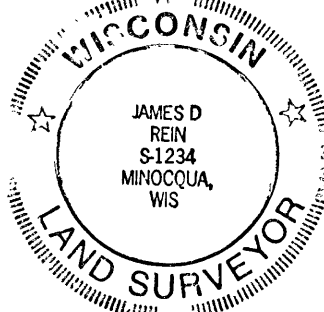
LOT -1-
Vol. 2 C.S.
Page 427

Part of the
NW 1/4 of the SE 1/4
SECTION 10, T39N, R6E
Minocqua Township
Oneida County, Wisconsin
SURVEYOR'S CERTIFICATE

I, James D. Rein, Registered Land Surveyor No. S-1234, hereby certify that I have surveyed the property shown hereon that this map represents an accurate survey of said property to the best of my knowledge and belief that I have performed this survey by order of Stan Semmerling, and that I have complied with the requirements of Wisconsin Administrative Code A-E 7

WILDERNESS
SURVEYING,
INC.

James D. Rein
Registered Land Surveyor # S-1234
Dated this 4th day of May, 1992



MI 2167-6

A parcel of land in the Northwest Quarter of the Southeast Quarter, Section 10, Township 39 North, Range 6 East, Minocqua Township, Oneida County, Wisconsin, being the "MI 2167-6" parcel shown on Map No. 92-35 by Wilderness Surveying, Inc., dated May 4th, 1992, more particularly described as follows:

Commencing at the West Quarter Corner of said Section 10, marked by an iron pipe thence North 88 degrees 34 minutes 07 seconds East for a distance of 2313.98 feet along the Quarter Line to the Center Quarter Corner, marked by an iron pipe thence North 88 degrees 52 minutes 01 seconds East for a distance of 628.23 feet, thence South 00 degrees 15 minutes 04 seconds West for a distance of 298.30 feet to the place of beginning, marked by an iron pipe on the easterly line of Lot 3 of Oneida County Certified Survey Map No. 402.

Thence continuing South 00 degrees 15 minutes 04 seconds West for a distance of 350.20 feet along the easterly line of said Lot 3 to iron pipe on the northerly right of way line of Old Highway "70", thence South 80 degrees 32 minutes 34 seconds East for a distance of 149.96 feet along the northerly right of way line of Old Highway "70" to an iron pipe, at the southwesterly corner of Lot 1 of Oneida County Certified Survey Map No. 427, thence North 00 degrees 15 minutes 39 seconds East for a distance of 350.14 feet along the westerly line of said Lot 1 to an iron pipe, thence North 80 degrees 31 minutes 27 seconds West for a distance of 150.03 feet to the place of beginning.

Together with and subject to covenants, easements, and restrictions of record.

Said property contains 1.19 acres.

Map No. 92-35
File No. 10-10-396
Drafted by M. Oestreich

RECEIVED & FILED #...
Oneida County Surveyor's Office
Date JUN 26 1992
By [Signature]
OCS Area #...

B2472