


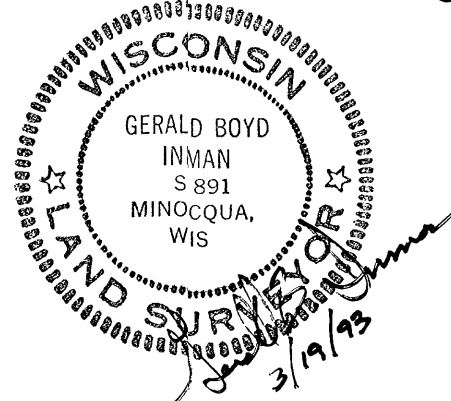
B2 661

RECEIVED & FILED #  
Oneida County Surveyor's Office  
Date **MAR 31 1993**  
By *[Signature]*  
OCS Area #

Lot 2  
of  
**CSM #833**  
recorded in  
**Vol.3 CSM, p.833**  
being part of the

# SW1/4 of the SW1/4 and the SE1/4 of the SW1/4 SECTION 1, T39N, R6E

Town of Woodruff  
Oneida County, Wisconsin



Revised 3/19/93 to show Utility Easement


Third Avenue  
"Rosewood Addition"

"Rosewood Addition"

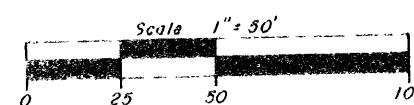
"Woodland Estates"

"Woodland Estates"

masonry nail found



I hereby certify that this survey and the above map were made in accordance with acceptable professional standards and that the information contained thereon is, to the best of my knowledge, information and belief, a true and accurate representation thereof. Any legal descriptions conforming to this survey have been provided on separate sheets. The above survey was made by order of Michael Coffey and Robert Owens



- = 5" sq concrete monument found
- = 2" iron pipe found
- = 1" iron pipe found
- ( ) = previously recorded

Inman • Foltz and Associates, Inc.  
architects engineers surveyors

JW Austin 13&14-1-396

B2 661

B2 661