


RECEIVED & FILED #
Oneida County Surveyor's Office
Date **MAY 25 1993**
By 
OCS Area #

SUGAR
CAMP
LAKE

BEARINGS ARE BASED ON LOT LINE
BETWEEN LOTS 6 & 7 TAKEN FROM
A LOFTUS SURVEY DATED 6-15-85

LOT -7 -
Plat of
MAPLE GROVE
SUBDIVISION


Town of Sugar Camp
Oneida County
Wis.

Located in
GOV'T. LOT 5
SECTION 12, T 38 N, R 9 E


SURVEYOR'S CERTIFICATE

"I HEREBY CERTIFY THAT I HAVE SURVEYED AND MAPPED THE LANDS SHOWN HEREON AND THAT, TO THE BEST OF MY KNOWLEDGE AND BELIEF, SAID SURVEY AND MAP IS A TRUE AND CORRECT REPRESENTATION THEREOF, AND THAT I HAVE COMPLIED WITH THE MINIMUM STANDARDS FOR PROPERTY SURVEYS OF THE STATE OF WISCONSIN"

DATED THIS 1ST DAY OF APRIL, 1993

DATE THIS _____ DAY OF _____

 JAMES L WILL, RLS 1410

- 1 1/4 IRON PIPE FOUND IN PLACE
- 1 IRON PIPE FOUND IN PLACE
- BEARING AND DISTANCE OF RECORD



SURVEY FOR
GEORGE WAGNER

2011 BRENTWOOD ROAD
NORTHBROOK, IL 60062

SCALE 1" = 30' DATE 4 - 1 - 93 OWN BY J L W

DWG NO
E 9608

Eagle Landmark Surveying, Inc
EAGLE RIVER, WI

2692