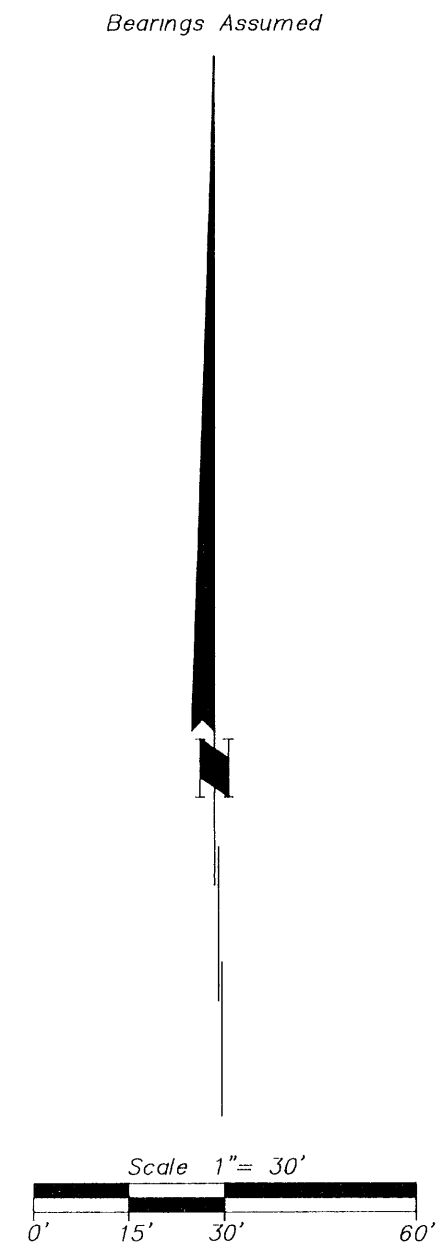
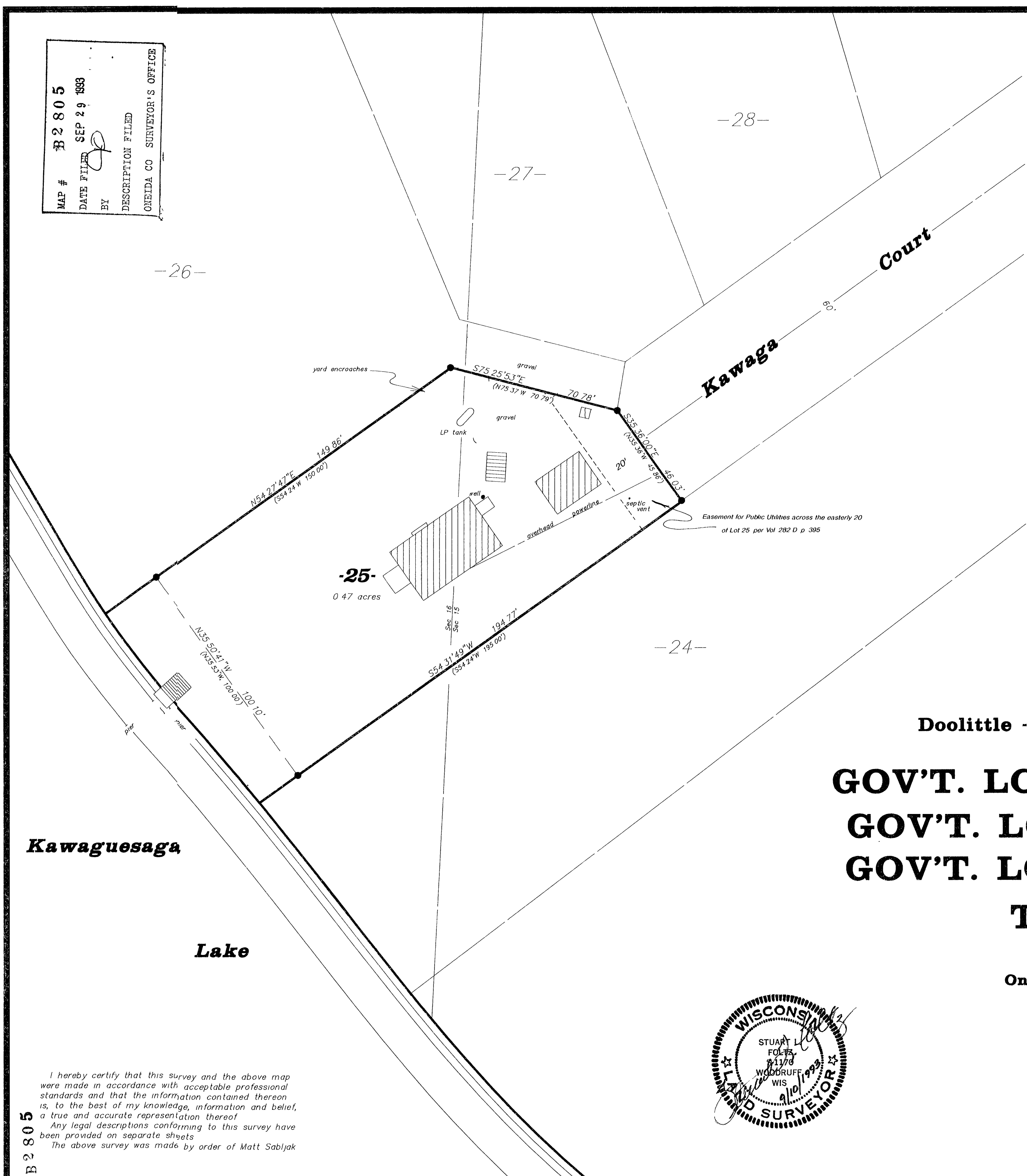



MAP # B2805
 DATE FILED SEP 29 1993
 BY [Signature]
 DESCRIPTION FILED
 ONEIDA CO SURVEYOR'S OFFICE



● = 2" iron pipe found
 () = previously recorded

Lot 25
 of the recorded plat of
Doolittle - Barden's Kawaga Shores
 being parts of
GOV'T. LOT 10, SECTION 15
GOV'T. LOT 8, SECTION 16
GOV'T. LOT 2, SECTION 22
T39N, R6E

Town of Minocqua
Oneida County, Wisconsin



I hereby certify that this survey and the above map were made in accordance with acceptable professional standards and that the information contained thereon is, to the best of my knowledge, information and belief, a true and accurate representation thereof.
 Any legal descriptions conforming to this survey have been provided on separate sheets.
 The above survey was made by order of Matt Sabljak

Inman Foltz and Associates, Inc.
 architects engineers surveyors
 8612 highway 51 north
 minocqua, wisconsin 54548 (715) 356-9485

CAD by J.W. Austin