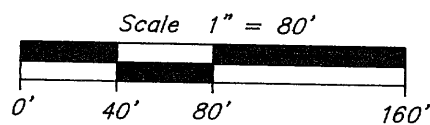



Part of
GOV'T. LOT 5
SECTION 11, T39N, R6E

Town of Minocqua
Oneida County, Wisconsin

Bearings True
based on DOT R/W plat

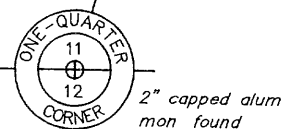


- = 2-1/2" iron pipe found
- = 2" iron pipe found
- = 1-3/4" iron pipe found
- = 1-1/2" iron pipe found
- = 1" iron pipe found
- = 1" iron pipe set
- △ = computed point
- () = previously recorded



[Signature]
9/16/94

I hereby certify that this survey and the above map were made in accordance with acceptable professional standards and that the information contained thereon is, to the best of my knowledge, information and belief, a true and accurate representation thereof. Any legal descriptions conforming to this survey have been provided on separate sheets. The above survey was made by order of Susan B. Smith, Personal Representative of the M. H. Baumbach Estate.



MAP # **B2 98 3**
DATE FILED **OCT 24 1994**
BY *[Signature]*
DESCRIPTION FILED
ONEIDA CO SURVEYOR'S OFFICE

Inman Foltz and Associates, Inc
architects engineers surveyors
8612 highway 51 north
minocqua, wisconsin 54548 (715) 356-9485