

TOWN OF WOODRUFF

T. 39 N. - R. 7 E.

ONEIDA COUNTY

NORTH IS REFERENCED TO SURVEY MAP
NO. C-10001 DATED 11-20-69 BY D.H.
RHODE WISCONSIN PUBLIC SERVICE CORP.

NORTHERN HIGHLAND AMERICAN LEGION STATE FOREST

N89°27'00"E

839.11'
(899.32)

(NORTH LINE OF THE SW 1/4 OF SECTION 20)

WISCONSIN PUBLIC SERVICE CORP. PROPERTY

5.20 ACRES
226532 SQ. FT.

S89°27'00"W

NE 1/4 - SW 1/4
SECTION 20(738.58')
678.38'

NORTHERN HIGHLAND AMERICAN LEGION STATE FOREST

NOTE:
THIS SURVEY IS TO CORRECT AN ERROR ON
SURVEY MAP NO. C-10001 FOR WISCONSIN PUBLIC
SERVICE CORP. DATED 11-20-69 BY DH RHODE

LEGEND

- ⊙ 1 1/2" IRON PIPE WITH BRASS CAP FOUND
- 1 1/2" IRON PIPE FOUND
- 2" IRON PIPE FOUND

(100') RECORDED AS MEASUREMENT

DESCRIPTION OF SURVEYED LANDS:



PART OF THE NORTHEAST 1/4 OF THE SOUTHWEST 1/4 OF SECTION 20, T. 39 N., R. 7 E.,
TOWN OF WOODRUFF, ONEIDA COUNTY, WISCONSIN, DESCRIBED AS FOLLOWS:

BEGINNING AT AN 1 1/2" IRON PIPE MARKING THE NORTHEAST CORNER OF THE SOUTHWEST 1/4
OF SECTION 20; THENCE S1°42'00"E ALONG THE EAST LINE OF THE SOUTHWEST 1/4 OF SAID
SECTION 20 A DISTANCE OF 300.06 FEET TO A 1 1/2" IRON PIPE; THENCE S89°27'00"W
PARALLEL WITH THE NORTH LINE OF THE SOUTHWEST 1/4 OF SECTION 20 A DISTANCE OF
678.38 FEET (PREVIOUSLY RECORDED AS 738.58 FEET) TO A 1 1/2" IRON PIPE WITH A
BRASS CAP LOCATED ON THE NORTHEASTERLY RIGHT-OF-WAY OF THE ABANDONED RAILROAD
PROPERTY; THENCE N29°37'00"W 343.23 FEET ALONG THE NORTHEASTERLY RIGHT-OF-WAY
LINE TO A 1 1/2" IRON PIPE WITH A BRASS CAP LOCATED AT THE INTERSECTION OF THE
NORTHEASTERLY RIGHT-OF-WAY OF THE ABANDONED RAILROAD PROPERTY AND THE NORTH
LINE OF THE SOUTHWEST 1/4 OF SECTION 20; THENCE N89°27'00"E 839.11 FEET
(PREVIOUSLY RECORDED AS 899.32 FEET) ALONG THE NORTH LINE OF THE SOUTHWEST 1/4 OF
SECTION 20 TO THE POINT OF BEGINNING CONTAINING 5.20 ACRES MORE OR LESS.

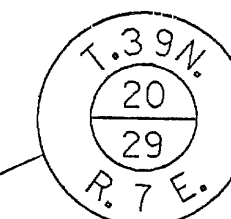
Surveyor's Certificate:

I, David J. Schroeder, Registered Land Surveyor No. S-1912
Do Hereby Certify That I Have Surveyed The Lands Shown
Hereon And That This Map Is a True And Accurate Representation
Of The Same To The Best Of My Knowledge, Information And Belief.

August 10, 1995
Date

S01°42'00"E
300.06'

2334.54'



C-24410

MAP #	B3184
DATE FILED	AUG 18 1995
BY	JOB
DESCRIPTION FILED	
ONEIDA CO. SURVEYOR'S OFFICE	

CADD	WISCONSIN PUBLIC SERVICE CORPORATION	DATE: 08-09-95
DRAWN BY: DJS	PLAT OF SURVEY FOR CLEAR LAKE SUBSTATION SITE	SCALE: 1" = 60'
CHECKED BY: DJS	LOCATED IN THE NE 1/4 OF THE SW 1/4 OF SECTION 20,	C-24410
APPRO BY: TRF	T. 39 N., R. 7 E., TOWN OF WOODRUFF, ONEIDA COUNTY, WI.	