


MAP # **B3 22 6**
 DATE FILED **OCT 13 1995**
 BY **JB**
 DESCRIPTION FILED
 ONEIDA CO. SURVEYOR'S OFFICE


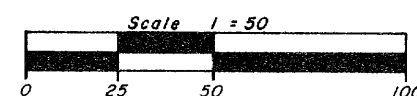
Nokomis

Lake

Bearings Magnetic



Revised 10/6/95, by
 Foltz & Assoc., Inc



I hereby certify that I have surveyed the above described property and that the above map is a true representation thereof and shows the size and location of the property, its exterior boundaries, and the location of all visible structures and dimensions of all principal buildings thereon, boundary fences, apparent easements, roadways and visible encroachments, if any.

This survey is made for the use of the present owners of the property, and also those who purchase, mortgage, or guarantee the title thereto within one (1) year from the date hereof.

I hereby certify that said survey and the above map were made in accordance with acceptable professional standards and that the information contained thereon is, to the best of my knowledge, information and belief, a true and accurate representation thereof.

Any legal descriptions conforming to this survey have been provided on separate sheets.

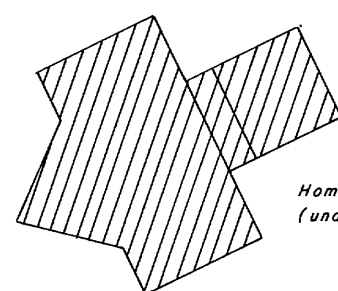
The above survey was made by order of Dorothy Turner.

N90°00'00"E

806.66'

driveway

133.75'

N28°19'20"E
168.26'Home and garage
(under const.)250.58'
N71°39'06"W

7.48 Acres

EXCEPTION

10' wide strip of land contiguous to
 and extending entirely along the shore
 of Nokomis Lake (Tomahawk River)
 owned by Wisconsin Valley Improvement Corp.

180.40'
N38°08'00"W156.65'
N18°24'23"WN88°20'31"E
378.75'

1.42 Acres

283.68'
S88°20'31"W
(S88°19'W, 283.86')228.58'
S1°41'00"E100.00'
N1°41'00"W

79.50'

315.00'
N88°19'00"E
Point50.00'
S87°16'49"W
O'Pines170.42'
220.42'

Road

577.87'

S1°41'00"E

N35°03'W
156.44'N7°04'W
30.00'N35°03'W
156.44'N7°04'W
30.00'N7°04'W
30.00'N7°04'W
30.00'N7°04'W
30.00'N7°04'W
30.00'N7°04'W
30.00'N7°04'W
30.00'N7°04'W
30.00'N7°04'W
30.00'

- = 1" iron pipe found
- = 1" iron pipe set
- () = previously recorded
- ⊙ = 1" iron pipe set
(10/6/95 rev.)

Part of
GOV'T. LOT 4
SECTION 28, T36N, R6E
 Town of Nokomis
 Oneida County, Wisconsin

Inman • Foltz and Associates, Inc.
 architects engineers surveyors
 8812 highway 51 north
 Minocque Wisconsin 54548
 po box u
 (715) 356-9485