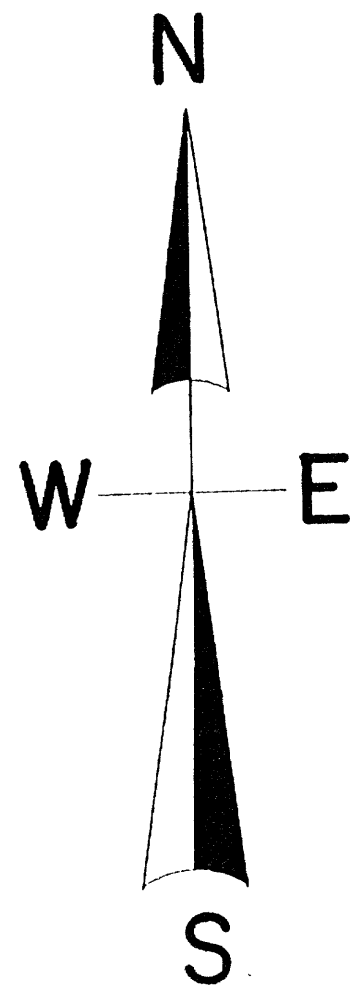


PART OF THE NE. 1/4, NW. 1/4, &
S. 1/2, NW. 1/4, SEC. 30, T. 36 N.,
R. 11 E., ONEIDA COUNTY, WI.

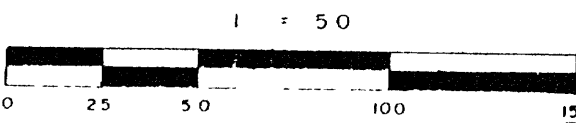


NORTH IS REFERENCED TO THE SOUTH LINE
OF THE RECORDED PLAT OF MARS MEADOW

LEGEND

- ⊙ SUBDIVISIONAL MON FOUND 1" IRON PIPE
- 2" IRON PIPE FOUND
- 1" IRON PIPE FOUND
- 1" IRON PIPE SET
- IRON SPIKE FOUND
- () BEARING & DISTANCE OF RECORD

SCALE




I, Todd Loftus, Registered Land Surveyor, hereby certify that I have surveyed the property shown hereon. That this map represents an accurate survey of said property to the best of my knowledge & belief. That I have performed this survey by order of **BUD ISON** and that I have complied with the applicable requirements of the Wisconsin Administrative Code A L.7.

Description required for above parcel is on separate sheet.

DATE 6/26/97

SIGNED _____

LOFTUS SURVEYING



| | |
|------------------------------|-------------|
| MAP # | B3714 |
| DATE FILED | SEP 17 1997 |
| BY | <i>JB</i> |
| DESCRIPTION FILED | |
| ONEIDA CO. SURVEYOR'S OFFICE | |