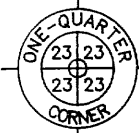


B3772



2-1/4" iron pipe found
(NEPCO)
14" Oak, N34°W, 26.2'
9" Oak, S59°E, 1.8'

MAP #	B 3772
DATE FILED	DEC 03 1997
BY	JLB
DESCRIPTION FILED	
ONEIDA CO SURVEYOR'S OFFICE	

Road

Scotchman

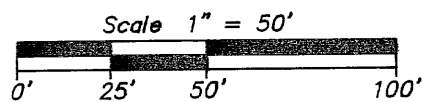
Lake

Arc = 234.32'

Delta = 57°41'08"
Radius = 232.74'

1.35 Acres


Bearings
Magnetic



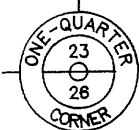
○ = 1" iron pipe set
() = previously recorded

Part of the
SW1/4 of the SE1/4
SECTION 23, T39N, R5E

Town of Minocqua
Oneida County, Wisconsin



I hereby certify to the present owner(s) and/or purchaser(s) of the property included in this survey, and to those who mortgage or guarantee title for the present owner(s) or purchaser(s) within one year from the date hereof, that this survey was performed in accordance with acceptable professional standards, that the survey data shown hereon is, to the best of my knowledge, information and belief, a true and accurate representation thereof; that any legal descriptions conforming to this survey have been provided on separate sheets, and that this survey was performed by order of Edward H. Griffiths, III



Oneida County alum monument set

Foltz and Associates, Inc.

Surveyors	Architects	Engineers
8612 Highway 51 North, Minocqua, Wisconsin 54548		
(715) 356-9485		fax (715) 356-1841

C. Winkler

15-23-395

B3772

B3772