


E 1/16 CORNER

2" dia iron pipe
found in place

S85°33'17"W

1306.22'


2 1/2" dia G.L.O.
brass capped iron pipe
found in place

Part of
GOV'T. LOT 1
SECTION 16, T38N, R7E

Lake Tomahawk Township
Oneida County, Wisconsin

SURVEYOR'S CERTIFICATE

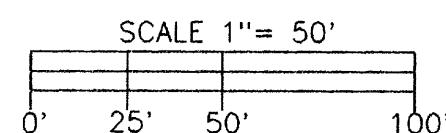
I, James D. Rein, Registered Land Surveyor No. S-1234, hereby certify that I have surveyed the property shown hereon, that this map represents an accurate survey of said property to the best of my knowledge and belief; that I have performed this survey by order of Colleen Odegard, and that I have complied with the requirements of Wisconsin Administrative Code A-E 7.



WILDERNESS
SURVEYING,
INC.

[Signature]
Registered Land Surveyor # S-1234
Dated this 13th day of August, 1997

Bearing base assumed,
referenced to the north
line of Gov't Lot 1 bearing,
S85°33'17"W



LEGEND

- ⊗ = 1 1/4" dia iron pipe found in place
- ⊕ = 1" dia iron pipe found in place
- = Iron pipe set, 3/4" dia x 24" long
- Other corner monuments are as noted

PARCEL -1-

A parcel of land in part of Government Lot 1, Section 16, Township 38 North, Range 7 East, Lake Tomahawk Township, Oneida County, Wisconsin, being parcel "-1-" shown on Map No. 97-120 by Wilderness Surveying, Inc., dated August 13th, 1997, more particularly described as follows

Commencing at the northeast corner of Government Lot 1, being the corner common to Sections 9, 10, 15 and 16, marked by a G.L.O. brass capped iron pipe, thence South 85 degrees 33 minutes 17 seconds West for a distance of 1306.22 feet to northwest corner of Government Lot 1, being the East Sixteenth Corner, marked by an iron pipe, thence South 00 degrees 45 minutes 14 seconds West for a distance of 400.16 feet along the west line of Government Lot 1 to the place of beginning, marked by an iron pipe

Thence continuing along the west line of Government Lot 1 South 00 degrees 45 minutes 14 seconds West for a distance of 150.10 feet to an iron pipe, thence North 85 degrees 38 minutes 19 seconds East for a distance of 667.91 feet to an iron pipe, thence North 00 degrees 46 minutes 42 seconds West for a distance of 150.15 feet to an iron pipe, thence South 85 degrees 36 minutes 31 seconds West for a distance of 663.91 feet to the place of beginning

Subject to the rights of the public for that portion of the above described parcel of land located within the right of way of Heron Road

Together with and subject to covenants, easements, and restrictions of record

Said property contains 2.29 acres, including the right of way area

PARCEL -2-

A parcel of land in part of Government Lot 1, Section 16, Township 38 North, Range 7 East, Lake Tomahawk Township, Oneida County, Wisconsin, being parcel "-2-" shown on Map No. 97-120 by Wilderness Surveying, Inc., dated August 13th, 1997, more particularly described as follows

Commencing at the northeast corner of Government Lot 1, being the corner common to Sections 9, 10, 15 and 16, marked by a G.L.O. brass capped iron pipe, thence South 85 degrees 33 minutes 17 seconds West for a distance of 1306.22 feet to northwest corner of Government Lot 1, being the East Sixteenth Corner, marked by an iron pipe, thence South 00 degrees 45 minutes 14 seconds West for a distance of 550.26 feet along the west line of Government Lot 1 to the place of beginning, marked by an iron pipe

Thence continuing along the west line of Government Lot 1 South 00 degrees 45 minutes 14 seconds West for a distance of 149.93 feet to an iron pipe, thence North 85 degrees 40 minutes 35 seconds East for a distance of 671.67 feet to an iron pipe, thence North 00 degrees 39 minutes 27 seconds West for a distance of 100.06 feet to an iron pipe, thence North 00 degrees 46 minutes 42 seconds West for a distance of 50.02 feet to an iron pipe; thence South 85 degrees 38 minutes 19 seconds West for a distance of 667.91 feet to the place of beginning

Subject to the rights of the public for that portion of the above described parcel of land located within the right of way of Heron Road

Together with and subject to covenants, easements, and restrictions of record

Said property contains 2.30 acres, including right of way area

NOTE:

This survey has been performed for the purpose of reducing three tax parcels LT 192 J, LT 192 J and LT 192 K into two parcels

WILDERNESS SURVEYING, INC.

Post Office Box 1111 - 8588 US Highway 51
Minocqua, Wisconsin 54548-1111
Telephone (715) 356-5100

Map Number 97-120
File Number. 1-16-387
Drafted by M. Oestreich

Revisions
1-16-98