
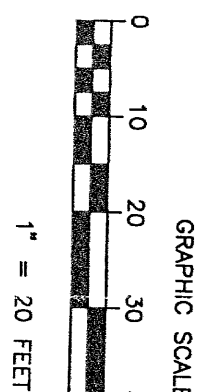



LOCATED IN PART OF
GOVERNMENT LOT 3,
SECTION 33, T.39N, R.11E.
TOWN OF THREE LAKES,
ONEIDA COUNTY, WISCONSIN



MEDICINE LAKE
ELEVATION 8-1-97
995 53

MAP 7
B 3 8 5 6
DATE FILLED FEB 02 1988
BY
DESCRIPTION FILLED ..
ONEIDA CO. SUEVOR'S OFFICE



I, DEVON VANDEN HEUVEL, REGISTERED LAND SURVEYOR, HEREBY CERTIFY TO MY CLIENT(S) THAT I HAVE SURVEYED AND MAPPED THE PROPERTY SHOWN UPON THIS PLAT AND THAT THE WITHIN PLAT IS A TRUE AND CORRECT REPRESENTATION OF THE BOUNDARIES OF THE LAND SURVEYED, TO THE BEST OF MY KNOWLEDGE AND BELIEF

[illegible]

© 1997 MSA PROFESSIONAL SERVICES

TOPOGRAPHIC SURVEY

LOCATED IN PART OF
GOVERNMENT LOT 3,
SECTION 33, T 39N, R.11E.
TOWN OF THREE LAKES,
ONEIDA COUNTY, WISCONSIN

CLIENT. JAMES LEATZOW

USA

**TRANSPORTATION • MUNICIPAL • REMEDIATION
DEVELOPMENT • ENVIRONMENTAL**

P O BOX 1026 1835 N STEVENS ST RHINELANDER WI 54501
715-362-3244 1-800-844-7834 Fax 715-362-4116

| | | | |
|------------|-----|-------|----------|
| DRAWN BY | DWH | DATE | 8/6/97 |
| CHECKED BY | DBR | SCALE | 1" = 20' |

SHEET 1 of 1
FILE NO 980029
