






**SURVEYOR'S CERTIFICATE**

HEREBY CERTIFY THAT I HAVE SURVEYED AND MAPPED  
LANDS SHOWN HEREON AND THAT TO THE BEST OF MY  
KNOWLEDGE AND BELIEF, THIS SURVEY AND MAP IS A  
TRUE AND CORRECT REPRESENTATION THEREOF, AND THAT  
I HAVE COMPLIED WITH THE APPLICABLE REQUIREMENTS  
OF CHAPTER A-E 7 OF THE WISCONSIN ADMINISTRATIVE  
CODE MINIMUM STANDARDS FOR PROPERTY SURVEYS.

DATED THIS 22ND DAY JANUARY, 1988

*Michael E. Weber*

\_\_\_\_\_  
MICHAEL E. WEBER, RLS #2070

- |   |  |
|---|--|
|  | WCD IRON PIPE BRASS CAPPED MONUMENT FOUND IN PLACE |
|  | 2" IRON PIPE FOUND IN PLACE                        |
|  | 1" IRON PIPE FOUND IN PLACE                        |
|  | 1" IRON PIPE SET                                   |
|  | COMPUTED POSITION                                  |
| ( )   | BEARING AND DISTANCE OF RECORD                     |

MAP # B 3 8 7 6  
DATE FILED MAR 3 1 1998  
BY *JB*  
DESCRIPTION FILED  
ONEIDA CO SURVEYOR'S OFFICE

SURVEY FOR  
MARK HILLER  
P.O. BOX 308  
ST.GERMAIN, WI 54558

SCALE 1" = 19'	DATE 1-22-98	DWN. BY J L W
DWG. NO. E 1317	Eagle Landmark Surveying, Inc. EAGLE RIVER, WI	

