



Part of
GOV'T. LOT 5
SECTION 19, T39N, R5E
And part of
GOV'T. LOT 1
SECTION 30, T39N, R5E
Oneida County, Wis.



Gerald B. Jansen
Land Surveyor




June 17, 1998

Recovered, verified, and marked corner monuments, as follows

- ▲ = 1 1/4" iron rod found in place and marked with red-and-white plastic lot stake
- = 2" iron pipe found in place and marked with red-and-white plastic lot stake

This survey was completed by Foltz and Associates, Inc. for the purpose of locating existing lot corners by the order of Bill Jansen, who has executed a written waiver for all other requirements of Wis. Adm. Code Chap. A-E 7. A closed traverse was not made and the minimum accuracy is 1 part in 100 and plus or minus 2°.

SCALE, 1" = 50'	SHEET 1 OF 1
DRAWN BY, Jim Kasson	DATE 7/15/75
CHECKED BY, G.I.	JOB NO. 1485



INMAN ENGINEERING
OF WOODRUFF, INC.

MAP # B3961

DATE FILED AUG 03 1998

BY

DESCRIPTION FILED

ONEIDA CO. SURVEYOR'S OFFICE