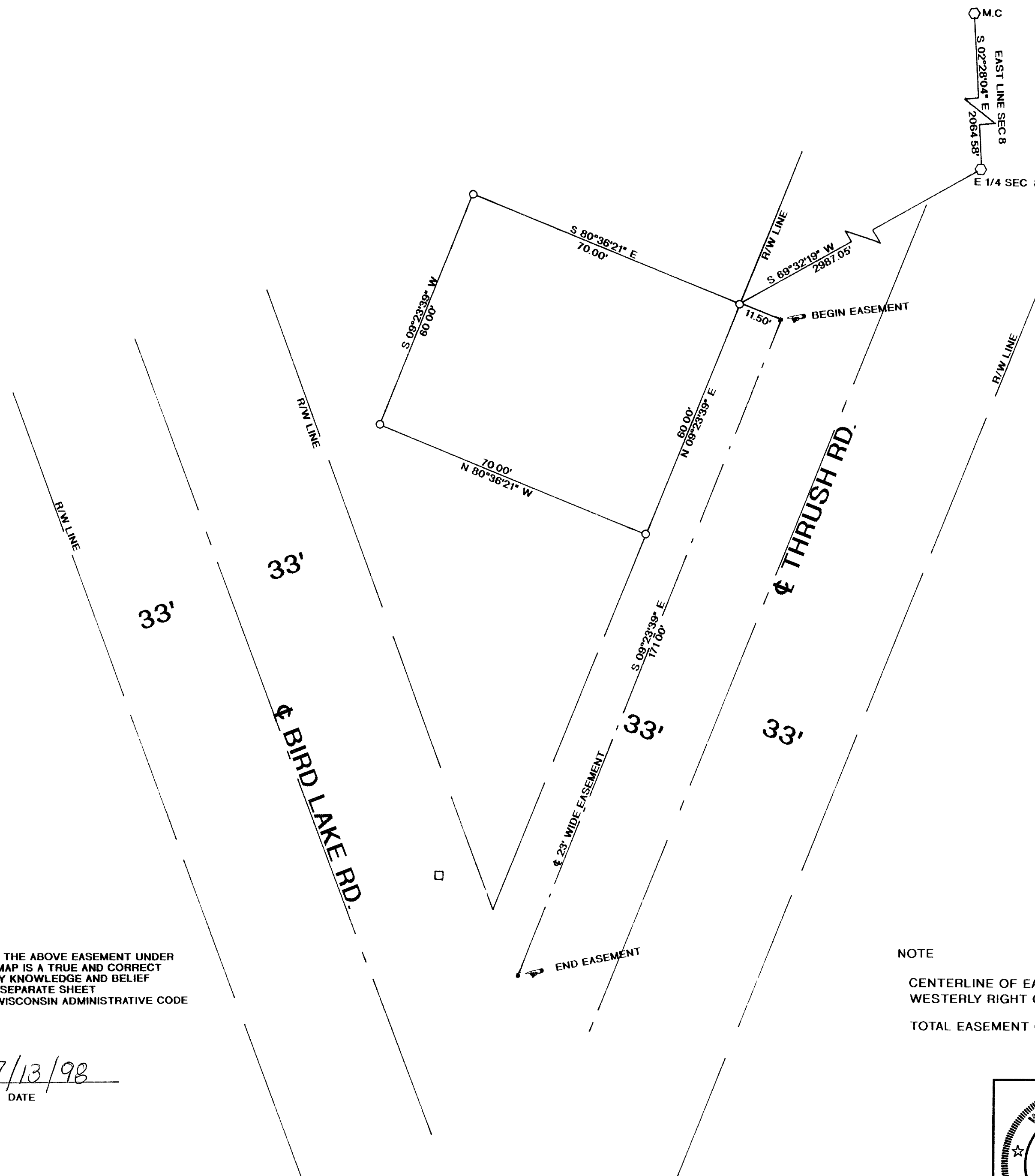



MAP # B3967
DATE FILED AUG 03 1998
BY *[Signature]*
DESCRIPTION FILED
ONEIDA CO. SURVEYOR'S OFFICE

¢ PROPOSED UNDERGROUND TELEPHONE CABLE EASEMENT
ALONG THRUSH ROAD, LOCATED IN GOV'T LOT 6, SECTION 8, T38N, R7E,
TOWN OF LAKE TOMAHAWK ONEIDA COUNTY, WI.

B3967



LEGEND:


- TELEPHONE PED
- FOUND 1" IRON PIPE
- CALCULATED POSITION
- FOUND 2" CAPPED IRON PIPE

NOTE

CENTERLINE OF EASEMENT IS 11.50' EASTERLY OF
WESTERLY RIGHT OF WAY LINE OF THRUSH RD
TOTAL EASEMENT CENTERLINE DISTANCE IS 17100'

I, RUSSELL F. BROWN, HEREBY CERTIFY THAT I HAVE SURVEYED THE ABOVE EASEMENT UNDER
THE DIRECTION OF MR. SCOTT BRADLEY AND THAT THE ABOVE MAP IS A TRUE AND CORRECT
REPRESENTATION OF THE LANDS SURVEYED TO THE BEST OF MY KNOWLEDGE AND BELIEF
THAT I HAVE PROVIDED A DESCRIPTION OF THE EASEMENT ON A SEPARATE SHEET
THAT I HAVE COMPLIED WITH THE PROVISIONS OF AE 7 OF THE WISCONSIN ADMINISTRATIVE CODE

Russell F. Brown 7/13/98
RUSSELL F. BROWN DATE



EASEMENT FOR
**HEADWATERS
TELEPHONE CO.**

SCALE 1"= 20' DATE 5/27/98 OWN BY JB
DWG NO 9856-2 GENISOT AND ASSOCIATES, INC.
RHINELANDER, WIS

B3967