
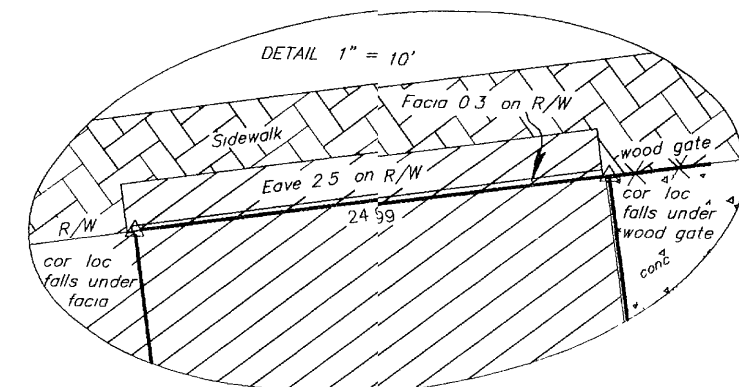


B4017

MAP # B4017
DATE FILED SEP 23 1998
DESCRIPTION FILED
ONEIDA CO. SURVEYOR'S OFFICE

LOT 18
and
The North 25 feet of
LOT 15
Block 2
of the Original Plat of the
MAP OF MINOCQUA
in
GOV'T. LOT 4
SECTION 14, T39N, R6E
Town of Minocqua
Oneida County, Wisconsin

This survey is based on title information contained
in First American Title Insurance Company ref No
TP19603, effective Oct 31, 1996, issued by Northern
Title & Abstract, Corp of Rhinelander, Wisconsin



I hereby certify to the present owner(s) and/or
purchaser(s) of the property included in this survey,
and to those who mortgage or guarantee title for the
present owner(s) or purchaser(s) within one year from
the date hereof, that this survey was performed in
accordance with acceptable professional standards, that
the survey data shown hereon is, to the best of my knowledge,
information and belief, a true and accurate representation
thereof, that any legal descriptions conforming to this
survey have been provided on separate sheets, and that this
survey was performed by order of George Schopper

Flambeau

Street

Milwaukee

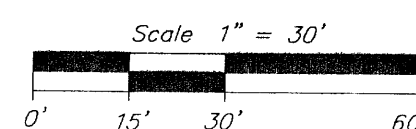
Street

Oneida

(U. S. Highway 51 - South)

Street

Bearings
Assumed



○ = 3/4" iron pipe set
△ = computed point
() = previously recorded

NOTE All iron pipe diameters shown hereon
are nominal dimensions

Foltz and Associates, Inc

Surveyors Architects Engineers
8612 Highway 51 North, Minocqua, Wisconsin 54548
(715) 356-9485 fax (715) 358-1841

C. Winkler 5-14-1996

B4017

B4017