


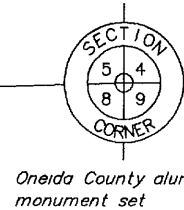
Part of
GOV'T. LOT 1
SECTION 8, T39N, R8E
Town of Newbold
Oneida County, Wisconsin



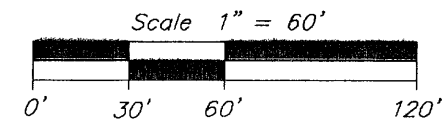
This map is a revision of a previous survey dated 10/14/1998, to show parcels 1 & 2

Pickerel

Lake



Bearings Assumed



- = 4" x 5" conc mon found
- = 2" iron pipe found
- = 1" iron pipe found
- = 1" iron pipe set
- () = previously recorded

I hereby certify to the present owner(s) and/or purchaser(s) of the property included in this survey and to those who mortgage or guarantee title for the present owner(s) or purchaser(s) within one year from the date hereof, that this survey was performed in accordance with acceptable professional standards that the survey data shown hereon is, to the best of my knowledge, information and belief, a true and accurate representation thereof, that any legal descriptions conforming to this survey have been provided on separate sheets, and that this survey was performed by order of Gerhard Schiffmann

Foltz and Associates, Inc

Surveyors Architects Engineers
8612 Highway 51 North, Minocqua, Wisconsin 54548
(715) 356-9485 fax (715) 356-1841

C Winkler 3-8-398

MAP # **B4063**
DATE FILED **DEC 04 1998**
BY *[Signature]*
DESCRIPTION FILED
ONEIDA CO. SURVEYOR'S OFFICE

