

SKUNK
LAKE


Part of
GOV'T. LOT 2
SECTION 34, T38N, R5E

Minocqua Township
Oneida County, Wisconsin

SURVEYOR'S CERTIFICATE

I, James D. Rein, Registered Land Surveyor No. S-1234, hereby certify that I have surveyed the property shown hereon; that this map represents an accurate survey of said property to the best of my knowledge and belief, that I have performed this survey by order of Evelyn Menke, and that I have complied with the requirements of Wisconsin Administrative Code A-E 7

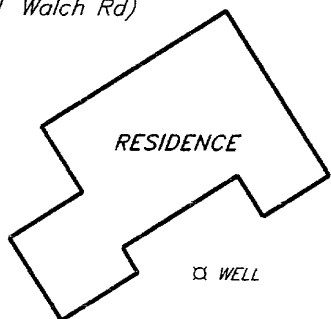
WILDERNESS
SURVEYING,
INC.



James D. Rein
Registered Land Surveyor S-1234
Dated this 16th day of February, 1999

NOTE
A 1 1/2" dia iron pipe, presumed to be the original corner monument, was found lying nearly flat the result of tornado damage. This corner position was re-established, based upon William S. Cameron's field survey notes

-MENKE-
± 1.30 Acres
(Incl Walch Rd)



SEPTIC VENT
EXISTING

Res = S1°09'E 483.96'
Gov't Lot 2
Gov't Lot 1

974.86'

N01°18'25"W

49.50'

ROAD

WALCH ROAD

OVERHEAD POWERLINE

EASEMENT

(PRIVATE)

66.0'

490.90'

S89°27'31"W

1328.42'

CE 1/16 CORNER

1 1/4" iron pipe in concrete found in place

Capped 2" dia aluminum monument previously set

Q1/4 CORNER

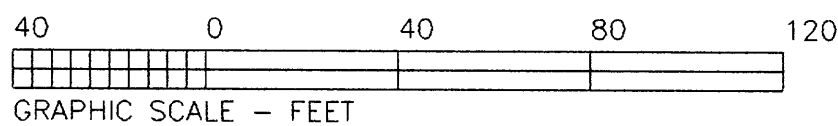
SECTION 34

SECTION 35

CORNER

Vol 329 Deeds, Pg 229

Bearing base assumed
referenced to the east line
of Gov't Lot 2 bearing
N1°18'25"W



- LEGEND**
- ⊗ = 1 1/2" dia iron pipe found in place
 - ⊕ = 1 1/4" dia iron pipe found in place
 - = Iron pipe set 3/4" dia x 24" long
 - × = Corner position not monumented by this survey
 - Other corner monuments are as noted

MAP # B4125
DATE FILED FEB 26 1999
BY DAP
DESCRIPTION FILED
ONEIDA CO. SURVEYOR'S OFFICE

WILDERNESS SURVEYING, INC.
Post Office Box 1111 - 8793 Earls Court
Minocqua, Wisconsin 54548-1111
Telephone (715) 356-5100

Map Number 98-93	Revisions
File Number 7-34-385	
Drafted by M Oestreich	