






BA 225

BEARINGS ARE BASED ON
THE NORTH LINE OF LOT
FROM GENISOT & ASSOC.
MAP H1724.

N



— LEGEND —

	WCD BRASS CAP MONUMENT FOUND
	2" IRON PIPE FOUND IN PLACE
	1" IRON PIPE FOUND IN PLACE
	1 1/4" IRON PIPE SET
	1" IRON PIPE SET
()	BEARING AND DISTANCE OF RECORD

I hereby certify, that to the best of my knowledge and belief, I have complied with the remaining requirements of Chapter A-E 7 of the Wisconsin Administrative Code, Minimum Standards for Property Surveys.

DATED THIS 14TH DAY OF JUNE, 1999.

WISCONSIN
MICHAEL E. WEBER
S-2070
EAGLE RIVER
WIS.
LAND SURVEYOR

SCALE 1" = 50'	DATE 6/14/99	DWN. BY S.M.W.
DWG. NO. E1575	Eagle Landmark Surveying, Inc. EAGLE RIVER, WI	

BA 222

B4225