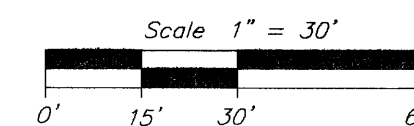



MAP # B4281  
DATE FILED OCT 07 1999  
BY *SK*  
DESCRIPTION FILED  
ONEIDA CO. SURVEYOR'S OFFICE

B4281

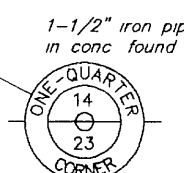
Part of  
**GOV'T. LOT 8**  
**SECTION 14, T39N, R6E**

Town of Minocqua  
Oneida County, Wisconsin



- = 1-1/4" iron pipe found
- ⊕ = 3/4" iron rod found (DOT)
- ⊙ = 3/4" iron rod found
- = 3/4" iron pipe set
- ( ) = previously recorded

Bearings  
Solar



NOTE All iron pipe diameters shown  
are nominal dimensions

**Foltz and Associates, Inc.**

Surveyors Engineers  
8612 Highway 51 North, Minocqua, Wisconsin 54548  
(715) 356-9485 fax (715) 356-1841

C. Winkler 14-14-396

I hereby certify to the present owner(s) and/or purchaser(s) of the property included in this survey, and to those who mortgage or guarantee title for the present owner(s) or purchaser(s) within one year from the date hereof, that this survey was performed in accordance with acceptable professional standards, that the survey data shown hereon is, to the best of my knowledge, information and belief, a true and accurate representation thereof, that any legal descriptions conforming to this survey have been provided on separate sheets, and that this survey was performed by order of John Wagner

NOTE This survey is based on title information contained in Chicago Title Insurance Co. ALTA Commitment No. Amended ON 26034, effective Aug 31, 1999, issued by Oneida Title & Abstract, Inc. of Rhinelander, WI

