

B4 3 57

WILLOW
LAKE

Part of

GOV'T. LOT 1

and part of the

NE 1/4, of the NE 1/4

SECTION 9

T. 37 N., R. 4 E.

Town of Lynne

Oneida County, Wis.

LEASE per Volume 591 of
Records on page 487 and in
Volume 741 of Records on
page 523.

I, Lester J. Schmit, Registered Land Surveyor S-1192 hereby certify that I have surveyed the property shown hereon; that this map is a true and accurate representation thereof; that said survey was performed by order of Jeffery Brown; and that I have complied with applicable requirements of s. A-E 7 of the Wisconsin Administrative Code.

Note: Legal descriptions, if any, conforming to this survey have been provided on separate sheets.







Lester J. Schmit

Lester J. Schmit R.L.S. S-1192

Dated this 29th day of August 1998

GRID NORTH
Oneida County Coordinate System

LEGEND

-  BERTSEN MONUMENT FOUND IN PLACE.
 1 1/2" IRON PIPE FOUND IN PLACE
 1 1/4" IRON PIPE FOUND IN PLACE.
 1" IRON PIPE FOUND IN PLACE
 1" IRON PIPE SET THIS SURVEY.
 DENOTES BUILDING
() INDICATES RECORDED BEARING OR DISTANCE
[] BEARING OR DISTANCE PER SY M. POSKIE, 24 FEB 60

MAP # B 4 3 5 7

DATE FILED DEC 17 1999

BY. mgr

DESCRIPTION FILED

ONEIDA CO. SURVEYOR'S OFFICE

TIMBERLAND SURVEYORS

TOMAHAWK
WIS.

SURVEY FOR

JEFFERY BROWN, etal
4950 TALBOT RD.
TRIPOLI, WIS. 54564

DATE 29 AUG 98 DWN BY L.J.S. SCALE 1" = 100'

REVISED	31 JAN 99	BY	JLS	DWG. NO.
---------	-----------	----	-----	----------

REVISED	BY	1207
---------	----	------

၂၄၃၅၇