


Brass capped 2" dia iron pipe found in place



1328 15
N87°39'19" E

E 1/16 CORNER
1 1/4" dia iron rod
found in place

WEST

FORK

ROAD

A=104 90
S70°56'56" W
Rec = Easterly

R=3022 45

104 90'

Rec = North approximately 707
S01°28'23" E
692 33

1169 59'

-A-
± 1.65 Acres
Vol 726, Pg 44

737 87'
N01°28'23" W
Rec = South
approximately 730

Vol 456, Pg 553

Vol 796, Pg 655
(See Map No 98-100 by
Wilderness Surveying, Inc.,
dated Dec 28th, 1998)

STOR BLDG

MEANDER CORNER
1 1/4" dia iron pipe
found in place

Rec = Westerly
100 96

S83°34'56" E

97 18

188 14

3 75'

S87°48'02" E

96 24

103 95


3 97'

BEAR

SHORELINE

LAKE

Bearing base assumed,
referenced to the west line of
Gov't Lot 1, bearing
S01°28'23"E



SCALE 1"= 60'

LEGEND

- ⊕ = 1" dia iron pipe found in place
- = 3/4" dia iron pipe previously set by W.S.I
- = Iron pipe set, 3/4" dia x 24" long
- Other corner monuments are as noted

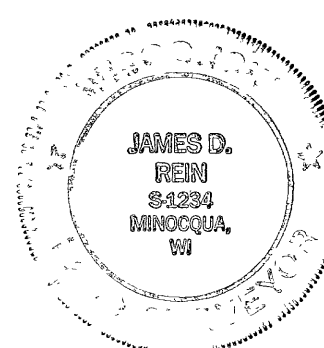
Part of

GOV'T. LOT 1 SECTION 24, T38N, R5E Minocqua Township Oneida County, Wisconsin

SURVEYOR'S CERTIFICATE

I, James D. Rein, Registered Land Surveyor No. S-1234, hereby certify that I have surveyed the property shown hereon; that this map represents an accurate survey of said property to the best of my knowledge and belief; that I have performed this survey by order of Ron Hitz; and that I have complied with the requirements of Wisconsin Administrative Code A-E 7.

WILDERNESS
SURVEYING,
INC.



James D. Rein
Registered Land Surveyor # S-1234
Dated this 10th day of April, 2000

PARCEL -A- (Map No.00-51)

A parcel of land previously described in Volume 726 of Records, on page 44, located in Government Lot 1, Section 24, Township 38 North, Range 5 East, Minocqua Township, Oneida County, Wisconsin, also being parcel "A" shown on Map No. 00-51 by Wilderness Surveying, Inc., dated April 10th, 2000, more particularly described as follows

Commencing at the north quarter corner of Section 24, marked by a brass capped iron pipe, thence North 87 degrees 39 minutes 19 seconds East for a distance of 1328 15 feet to the northwest corner of Government Lot 1, being the East Sixteenth Corner, marked by an iron rod, thence South 01 degrees 28 minutes 23 seconds East for a distance of 474 26 feet along the west line of Government Lot 1 to the place of beginning, marked by an iron pipe on the southerly right of way line of West Fork Road

Thence continuing along the west line of Government Lot 1, South 01 degrees 28 minutes 23 seconds East for a distance of 692 33 feet to the Meander Corner, marked by an iron pipe near the northerly shore of Bear Lake, thence meandering along the lake South 83 degrees 34 minutes 56 seconds East for a distance of 100 96 feet to an iron pipe, thence North 01 degrees 28 minutes 23 seconds West for a distance of 737 87 feet to an iron pipe on the southerly right of way line of West Fork Road, thence along said southerly right of way line, along a curve to the left, having a radius of 3022 45 feet and an arc length of 104 90 feet, being subtended by a chord of South 70 degrees 56 minutes 56 seconds West for a distance of 104.90 feet to the place of beginning

The above lateral lot lines extend to Bear Lake, and include all lands lying between the meander line and the ordinary high water mark

Together with and subject to covenants, easements, and restrictions of record

Said property contains 1 65 acres, more or less

WILDERNESS SURVEYING, INC.

Post Office Box 1111 - 8793 Earls Court
Minocqua, Wisconsin 54548-1111
Telephone (715) 356-5100

Map Number 00-51
File Number 1-24-385
Drafted by M Oestreich

Revisions