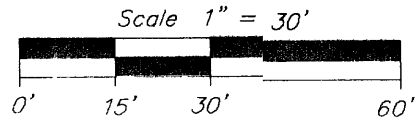

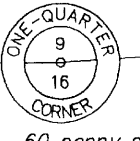


Part of
**GOV'T. LOT 4
SECTION 9**
and part of the
**NW1/4 of the NE1/4
SECTION 16, T37N, R4E**
Town of Lynne
Oneida County, Wisconsin



- = 1-1/2" iron pipe found
- ⊙ = 1-1/4" iron pipe found
- = 3/4" iron pipe found
- = 3/4" iron pipe set
- () = previously recorded



60 penny surveyor's spike found

GL 4 Sec 9
NW-NE Sec 16

I hereby certify to the present owner(s) and/or purchaser(s) of the property included in this survey, and to those who mortgage or guarantee title for the present owner(s) or purchaser(s) within one year from the date hereof, that this survey was performed in accordance with acceptable professional standards, that the survey data shown hereon is, to the best of my knowledge, information and belief, a true and accurate representation thereof, that any legal descriptions conforming to this survey have been provided on separate sheets, and that this survey was performed by order of Carl H. & Lucille H. Gessert, and Rob & Candy Regele

NOTE This survey is based on title information contained in Commonwealth Land Title Insurance Co. ALTA Policy No. CWR86-249, effective June 8, 1994, and ALTA Commitment No. CWR-3613, effective May 1, 2000, issued by Wisconsin Title, Inc. of Rhinelander, WI

MAP # **B4606**
DATE FILED **Oct 17 2000**
BY
DESCRIPTION FILED
ONEIDA CO. SURVEYOR'S OFFICE

Grid North
Oneida County
Coordinate System

Sweeney
Road

Creek

Thunder

Road

Willow

River

Vol. 724 Rec.

Vol. 736 Rec.

Vol. 613 Rec.

Vol. 873 Rec.

Parcel -1- p. 348

NOTE All iron pipe diameters shown hereon are nominal dimensions

Foltz and Associates, Inc.

Surveyors	Engineers
8612 Highway 51 North, Minocqua, Wisconsin 54548	
(715) 356-9485	fax (715) 356-1841

C. Winkler 15-9-374
2-16-374