

B4625

B4625

Pickerel

Lake

Part of
GOV'T. LOT 1
SECTION 8, T39N, R8E

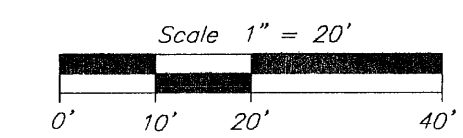
Town of Newbold
Oneida County, Wisconsin

MAP # **B4625**
DATE FILED **NOV 17 2000**
BY *J.P.*
DESCRIPTION
ONEIDA CO. SURVEYING OFFICE

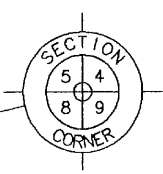
Bearings Assumed

Easement to complete use of an excepted 1'-wide strip of land along shoreline see Vol 125 D p. 454


Total lot area within 200' of lake = 21,525 sq ft
Total area of all buildings and other structures within 200' of lake = 2551 sq ft (11.85%)
Total area of all buildings, other structures and impervious areas within 200' of lake = 2960 sq ft (13.75%)
Total area of all buildings, other structures, impervious areas and all disturbed areas within 200' of the lake = 13,722 sq ft (63.75%)



- = 4" x 5" conc mon found
- = 3/4" iron pipe found
- = 3/4" iron pipe set
- () = previously recorded



Oneida County alum monument found



I hereby certify to the present owner(s) and/or purchaser(s) of the property included in this survey, and to those who mortgage or guarantee title for the present owner(s) or purchaser(s) within one year from the date hereof, that this survey was performed in accordance with acceptable professional standards, that the survey data shown hereon is, to the best of my knowledge, information and belief, a true and accurate representation thereof, that any legal descriptions conforming to this survey have been provided on separate sheets, and that this survey was performed by order of Tom Hurckes

NOTE All iron pipe diameters shown hereon are nominal dimensions

Foltz and Associates, Inc.

Surveyors	Engineers
8612 Highway 51 North, Minocqua, Wisconsin 54548	
(715) 356-9485	fax (715) 356-1841

NOTE This survey is based on title information contained in First American Title Insurance Co. ALTA Policy No. TP20396, effective Sept. 30, 1997, issued by Northern Title & Abstract Corp. of Rhinelander, WI

B4625

B4625