


B4629

B4629



Oneida County aluminum monument found in place  
See U.S.P.L.S. Mon. Rec.

MAP # **B4629**  
DATE FILED **NOV 17 2000**  
BY *JS*  
DESCRIPTION FILE  
ONEIDA CO. SURVEYOR'S OFFICE

E 1/16 Corner  
Aluminum capped iron pipe  
set, 3/4" dia x 48" long

Bearings Oneida County Grid,  
based on GPS survey data and  
referenced to the north line of  
the Northeast Quarter of  
Section 5, bearing S89°51'54"E

-A-  
20.14 acres

FRACTIONAL

NE 1/4

1346.76'  
S00°04'26"E

Parcel -A- (Map No. 00-156)

A parcel of land in the Fractional Northeast Quarter and in the Southwest Quarter of the Northeast Quarter Section 5 Township 38 North, Range 6 East, Hazelhurst Township, Oneida County Wisconsin, being parcel -A- as shown on Map Number 00-156, by Wilderness Surveying Inc. dated October 12, 2000, more particularly described as follows:

Beginning at the north quarter corner of Section 5, marked by an aluminum monument, thence South 89 degrees 51 minutes 54 seconds East for a distance of 848.25 feet along the north line of Section 5 to an iron pipe, thence South 00 degrees 04 minutes 26 seconds East for a distance of 1346.76 feet to an iron pipe on the northerly right of way line of Lower Kaubashine Road, thence along said northerly right of way line North 38 degrees 10 minutes 13 seconds West for a distance of 307.95 feet to an iron pipe, thence continuing along said right of way line along a curve to the left, having a radius of 228.01 feet and an arc length of 149.24 feet, being subtended by a chord of North 56 degrees 55 minutes 19 seconds West for a distance of 146.59 feet to an iron pipe, thence continuing along said right of way line North 75 degrees 40 minutes 24 seconds West for a distance of 389.95 feet to an iron pipe, thence continuing along said right of way line along a curve to the left, having a radius of 375.00 feet and an arc length of 159.13 feet, being subtended by a chord of North 87 degrees 49 minutes 48 seconds West for a distance of 157.94 feet to an iron pipe, thence North 00 degrees 04 minutes 26 seconds West for a distance of 924.17 feet along the west line of the Northeast Quarter to the place of beginning.

Together with and subject to covenants, easements and restrictions of record.

Said property contains 20.14 acres.


Part of the  
Fractional NE 1/4  
and part of the  
SW 1/4 of the NE 1/4  
Section 5, T38N, R6E

Hazelhurst Township  
Oneida County, Wisconsin

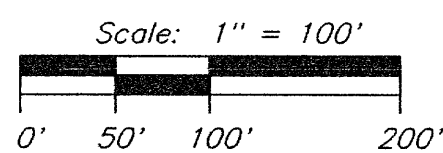
#### SURVEYOR'S CERTIFICATE

I, James L. Rein, Registered Land Surveyor No. S-2335, hereby certify that I have surveyed the property shown hereon; that this map represents an accurate survey of said property to the best of my knowledge and belief; that I have performed this survey by order of Carol Winkelmann; and that I have complied with the requirements of Wisconsin Administrative Code A-E 7.

WILDERNESS  
SURVEYING,  
INC.



*James L. Rein*  
Registered Land Surveyor # S-2335  
Dated this 12th day of October, 2000



#### Legend

- ⊕ = 3/4" dia. iron pipe found in place
- = Iron pipe set, 3/4" dia x 24" long
- Other corner monuments are as noted

#### SURVEY NOTE:

See map number 00-156SB, by  
Wilderness Surveying, Inc., for  
the section subdivision information

#### WILDERNESS SURVEYING, INC.

Post Office Box 1111 - 8793 Earls Court  
Minocqua, Wisconsin 54548-1111  
Telephone (715) 356-5100

Map Number 00-156  
File Number 2&7-5-386  
Drafted by James L. Rein

Revisions

B4629

B4629