

MAP # B 4644
DATE FILED DEC 29 2000
BY *JP*
DESCRIPTIC
ONEIDA CO SURVEYOR'S OFFICE

COMPUTED POINT
CENTER NORTH
1/16th CORNER

SOUTH 1/4 CORNER
SECTION 24
ONEIDA COUNTY
MONUMENT
STAMPED TO
IDENTIFY CORNER

A PARCEL OF LAND LOCATED IN PART OF THE
SW1/4 of the NE1/4 OF SECTION 24, TOWN 37 NORTH,
RANGE 7 EAST, MORE PARTICULARLY DESCRIBED
AS FOLLOWS

COMMENCING AT THE SOUTH ONE-QUARTER CORNER OF SECTION 24 MARKED BY A ONIDA COUNTY MONUMENT, THENCE ALONG THE NORTH-SOUTH ONE-QUARTER LINE OF SAID SECTION N01°30'00"W 2485.00 FEET TO A POINT THENCE S89°57'42"E, 488.05 FEET TO A 2" DIAMETER IRON PIPE ON THE EASTERLY RIGHT-OF-WAY OF A CLEAR LAKE ROAD, THENCE ALONG SAID RIGHT-OF-WAY N31°38'13"W, 100.00 FEET TO A 1 1/4" DIAMETER IRON ROD, AND N36°35'33"W, 160.00 FEET TO A 3/4" DIAMETER IRON ROD AND THE POINT OF BEGINNING

THENCE CONTINUING LONG SAID RIGHT-OF-WAY N36°35'33"W, 40.00 FEET TO A 1/4" DIAMETER IRON ROD, AND N47°29'22"W, 100.00 FEET TO A 1/4" DIAMETER IRON ROD, AND N14°31'03"W, 60.00 FEET TO A 1/4" DIAMETER IRON PIPE; THENCE N46°28'27"E, 176.10 FEET TO A 1" DIAMETER IRON PIPE NEAR THE SHORE OF CLEAR LAKE, THENCE MEANDERING SAID LAKE S37°04'18"E, 200.00 FEET TO A 1/4" DIAMETER IRON ROD; THENCE S48°33'59"W, 180.76 FEET TO TH POINT OF BEGINNING.

SAID PARCEL CONTAINS 0.97 ACRES MORE OR LESS INCLUDING ALL LANDS LYING BETWEEN THE MEANDER LINE AND THE SHORE OF CLEAR LAKE. SUBJECT TO ALL EASEMENTS AND RIGHTS-OF-WAY OF RECORD

I, DENNIS B ROBERTS HEREBY CERTIFY THAT I HAVE SURVEYED AND MAPPED THE ABOVE PARCEL OF LAND UNDER THE DIRECTION OF MR MIKE NELSON, AND THAT THE ABOVE MAP IS A TRUE AND CORRECT REPRESENTATION OF LANDS SURVEYED TO THE BEST OF MY KNOWLEDGE AND BELIEF THAT I HAVE COMPLIED WITH THE PROVISIONS OF AE-7 OF THE WISCONSIN ADMINISTRATIVE CODE

**TRANSPORTATION • MUNICIPAL • REMEDIATION
DEVELOPMENT • ENVIRONMENTAL**

1835 N Stevens St Rhinelander, WI 54501
715-362-3244 1-800-844-7854 Fax 715-362-4116

MSA

PROFESSIONAL SERVICE

WISCONSIN

★ ★









DENNIS B.
ROBERTS
S-1863
RHINELANDER,
WI 54501

LAND SURVEYOR

Dennis B. Roberts
12-04-2000

REVISED 12-04-00

A horizontal scale bar with the text "SCALE IN FEET" centered below it. The bar has three major tick marks labeled "50", "0", and "50" from left to right. There are ten smaller tick marks between each major tick mark, dividing each 50-foot segment into five 10-foot segments.

	ONEIDA COUNTY ALUMINUM MONUMENT
	2" DIAMETER IRON PIPE, FOUND
	1½" DIAMETER IRON PIPE, FOUND
	1" DIAMETER IRON PIPE, FOUND
	1¼" DIAMETER IRON ROD, SET
	¾" DIAMETER IRON ROD, SET
	COMPUTED POINT
	RECORDED AS