


MAP # B4678  
DATE FILED DEC 29 2000  
BY  
DESCRIPTION FILED  
ONEIDA CO. SURVEYOR'S OFFICE

Part of  
GOV'T. LOT 7  
SECTION 7, T39N, R5E

Minocqua Township  
Oneida County, Wisconsin

SURVEYOR'S CERTIFICATE

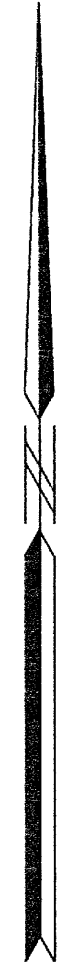
I, James D. Rein, Registered Land Surveyor No. S-1234, hereby certify that I have surveyed the property shown hereon; that this map represents an accurate survey of said property to the best of my knowledge and belief; that I have performed this survey by order of Daniel J. Hayden, and that I have complied with the requirements of Wisconsin Administrative Code A-E 7.



WILDERNESS  
SURVEYING,  
INC.

*James D. Rein*  
Registered Land Surveyor # S-1234  
Dated this 17th day of October, 2000

Bearing base assumed,  
referenced to the west line  
of parcel -6- bearing  
S33°27'00"W



PARCEL -6- (Map No. 00-159)

A parcel of land in Government Lot 7, Section 7, Township 39 North, Range 5 East, Minocqua Township, Oneida County, Wisconsin, being parcel "-6-" shown on Map No. 00-159 by Wilderness Surveying, Inc., dated October 17, 2000, more particularly described as follows

Commencing at the west quarter corner of said Section 7, marked by an aluminum monument, thence South 26 degrees 22 minutes 00 seconds East for a distance of 849.51 feet, thence South 59 degrees 38 minutes 53 seconds East for a distance of 200.00 feet to the place of beginning, marked by an iron pipe

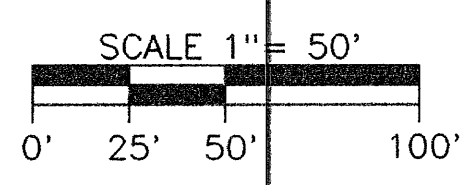
Thence continuing South 59 degrees 38 minutes 53 seconds East for a distance of 99.84 feet to an iron pipe, thence North 32 degrees 17 minutes 54 seconds East for a distance of 577.94 feet to an iron pipe near the westerly shore of Booth Lake, thence meandering along the lake North 28 degrees 19 minutes 05 seconds West for a distance of 99.98 feet to an iron pipe, thence South 33 degrees 27 minutes 00 seconds West for a distance of 630.51 feet to the place of beginning

The above lateral lot lines extend to Booth Lake, and include all lands lying between the meander line and the ordinary high water mark.

Together with and subject to covenants, easements, and restrictions of record

Said property contains 1.33 acres more or less

Oneida County  
aluminum monument  
found in place.  
See U.S.P.L.S. Mon. Rec.



LEGEND

- ⊗ = 1 1/2" dia iron pipe found in place
- ⊕ = 1 1/4" dia iron pipe found in place
- = 1" dia iron pipe found in place
- = Iron pipe set, 3/4" dia x 24" long
- = Corner position not monumented by this survey
- Other corner monuments are as noted

-5-

-6-  
± 1.33 Acres

-7-

BOOTH  
LAKE

EASEMENT NOTE  
Road and utility easement  
contained in a Land Contract  
recorded in Volume 268 of  
Deeds on page 121

OVERHEAD POWERLINE

LANDIS  
ROAD

<b>WILDERNESS SURVEYING, INC.</b> Post Office Box 1111 - 8793 Earls Court Minocqua, Wisconsin 54548-1111 Telephone (715) 356-5100	
Map Number 00-159 File Number 12-7-395 Drafted by M. Oestreich	Revisions