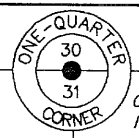


All of the  
**NE1/4 of the SW1/4**  
and part of the  
**SE1/4 of the SW1/4**  
**SECTION 31, T38N, R8E**  
Town of Newbold  
Oneida County, Wisconsin



Oneida County alum mon.  
location determined by using  
coordinate pairs provided by  
Oneida Co. Land Information Office

MAP # **B 4 7 3 8**  
DATE FILED **APR 20 2004**  
BY *[Signature]*  
DESCRIPTION FILED  
ONEIDA CO. SURVEYOR'S OFFICE

RIPCO mon., location  
determined by using  
coordinate pairs provided  
by Oneida Co. Land  
Information Office



C-E 1/16 Corner  
1" iron pipe set  
6" Tam, S84°W, 2.34' (2405.60')

S88°47'09"E  
1308.02'

G.L. 6  
NE-SW

(S89°07'13"E 5057.95')



S88°47'09"E  
2652.46'  
(2652.35')



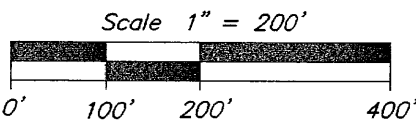
Oneida County alum mon.,  
location determined by using  
coordinate pairs provided by  
Oneida Co. Land Information  
Office

Grid North,  
Oneida County  
Coordinate System

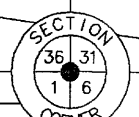
74.70 acres

(approx.)

Vol. 609 Rec. P. 597



○ = 3/4" iron pipe set  
( ) = previously recorded



Oneida County alum  
monument found  
(Stefan-1996)

Frac SW-SW  
Frac NE-NE

State

N89°35'00"W

W 1/16 Corner  
not man. this survey

Excepted  
in

Vol. 170 D,

Highway

P. 236



Oneida County alum  
monument found  
(Rein-1989)

"47"

I hereby certify to the present owner(s) and/or  
purchaser(s) of the property included in this survey,  
and to those who mortgage or guarantee title for the  
present owner(s) or purchaser(s) within one year from  
the date hereof, that this survey was performed in  
accordance with acceptable professional standards, that  
the survey data shown hereon is, to the best of my knowledge,  
information and belief, a true and accurate representation  
thereof, that any legal descriptions conforming to this  
survey have been provided on separate sheets, and that this  
survey was performed by order of Scott Lassa

NOTE This survey is based on title information contained  
in First American Title Insurance Co. ALTA Policy  
No LP 3855142 effective Jan. 11, 1999, issued by  
Northern Title & Abstract Corp. of Rhinelander, WI

NOTE All iron pipe diameters shown  
hereon are nominal dimensions

**Foltz and Associates, Inc.**

Surveyors Engineers  
8612 Highway 51 North Minocqua Wisconsin 54548  
(715) 356-9485 fax (715) 356-1841

C Winkler

11&14-31-388