

Part of  
**GOV'T. LOT 5**  
**SECTION 11, T39N, R6E**

Town of Minocqua  
Oneida County, Wisconsin

*LAKE*

*MARINE*

*VENTURES*

*Minocqua*

*MANSON*

*Vol. 504 Rec.,*

*p. 238*

*INSURANCE*

U.S.

Highway

51

View


Drive

Lake


Lake

Grid North  
Wis Coord System  
North Zone

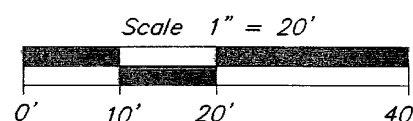
MAP **P 4751**  
DATE FILED **MAY 18 2001**  
BY *JP* .....  
DESCRIPTION FILED .....  
ONEIDA CO. SURVEYOR'S OFFICE



I hereby certify to the present owner(s) and/or purchaser(s) of the property included in this survey, and to those who mortgage or guarantee title for the present owner(s) or purchaser(s) within one year from the date hereof, that this survey was performed in accordance with acceptable professional standards, that the survey data shown hereon is, to the best of my knowledge, information and belief, a true and accurate representation thereof, that any legal descriptions conforming to this survey have been provided on separate sheets, and that this survey was performed by order of David Schofield



Capped 2" alum  
mon found



- = 1-1/4" iron pipe found
- = 1" iron pipe found
- ( ) = previously recorded

NOTE All iron pipe diameters shown  
hereon are nominal dimensions

**Foltz and Associates, Inc**

Surveyors Engineers  
8612 Highway 51 North Minocqua Wisconsin 54548  
(715) 356-9485 fax (715) 356-1841

C Winkler

18-11-396

**P 4751**