


Lot 4
of
SOYCK SUBDIVISION
located in part of
Government Lot 4
Section 14, T38N, R7E
Lake Tomahawk Township
Oneida County, Wisconsin

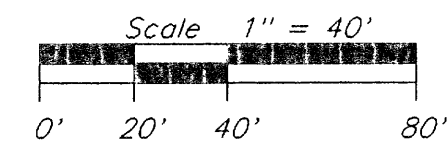
SURVEYOR'S CERTIFICATE
I, James L. Rein, Registered Land Surveyor No S-2335, hereby certify that I have surveyed the property shown hereon, that this map represents an accurate survey of said property to the best of my knowledge and belief; that I have performed this survey by order of James E. Soyck, and that I have complied with the requirements of Wisconsin Administrative Code A-E 7



WILDERNESS SURVEYING, INC.

James L. Rein
Registered Land Surveyor # S-2335
Dated this 6th day of August, 2001

Bearings True
based on a solar observation by
others and referenced to the
monumented east-west quarter
line bearing N89°07'42" W




LEGEND

- ⊗ = 1 1/4" dia. iron pipe found in place
- = 3/4" dia. iron rod found in place
- = 3/4" dia. iron pipe previously set by WSI
- ⊕ = Iron pipe set 3/4" dia x 24" long

SURVEY NOTE

Legal descriptions conforming to this survey have been provided for on separate sheets

The above parcels of land do not comply with the minimum size requirements as singular buildable parcels, and are to be attached and conveyed with the adjoining properties



WILDERNESS SURVEYING, INC.
Post Office Box 1111 - 8793 Earls Court
Minocqua, Wisconsin 54548-1111
Telephone (715) 356-5100

Map Number 01-154	Revisions
File Number 10-14-387	
Drafted by James L. Rein	