


MAP # B 4984
 DATE FILED . APR. 19 2002.
 BY
 DESCRIPTION FILED
 ONEIDA CO SURVEYOR'S OFFICE



Railroad spike prev. set
 by Wilderness Surveying, Inc.



2" iron pipe prev. set
 by Wilderness Surveying, Inc.

State

Highway

70°

Easement (332 sq. ft.)

N82°09'24"E 325.79'

29.30'

30.31'

30.31'

30.31'

30.31'

30.31'

30.31'

30.31'

30.31'

30.31'

30.31'

30.31'

30.31'

30.31'

30.31'

30.31'

30.31'

30.31'

30.31'

30.31'

30.31'

30.31'

30.31'

30.31'

30.31'

30.31'

30.31'

30.31'

30.31'

30.31'

30.31'

30.31'

30.31'

30.31'

30.31'

30.31'

30.31'

30.31'

30.31'

30.31'

30.31'

30.31'

30.31'

30.31'

30.31'

30.31'

30.31'

30.31'

30.31'

30.31'

30.31'

30.31'

30.31'

30.31'

30.31'

30.31'

30.31'

30.31'

30.31'

30.31'

30.31'

30.31'

30.31'

30.31'

30.31'

30.31'

30.31'

30.31'

30.31'

30.31'

30.31'

30.31'

30.31'



30.31'

30.31'

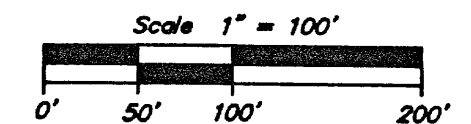
30.31'

LOT 2
 of
 Vol. 3 of Survey Maps, on page 770
 being part of the
NW1/4 of the SE1/4
SECTION 8, T39N, R6E

Town of Minocqua
 Oneida County, Wisconsin



Revised 7/10/1995, to show building expansion
 Revised: 4/1/02; to show 332 sq. ft. easement



- = 2" iron pipe found, prev. set by
 Wilderness Surveying, Inc.
- = 1" iron pipe found, prev. set by
 Wilderness Surveying, Inc.

NOTE: Boundary shown as per Vol 3 Survey Maps, p. 770.
 The purpose of this survey is to locate and map the
 existing improvements in relation to the property
 boundary. This survey was done by order Roland Radtke,
 Rock of Ages Ev Lutheran Church

Client acknowledges that this is not a boundary resurvey
 and has executed a written waiver for all requirements
 of Wis Adm Code Ch. A-E 7.

Foltz and Associates, Inc.

Surveyors Architects Engineers
 8612 Highway 51 North, Minocqua, Wisconsin 54548
 (715) 356-9485 Fax (715) 356-1841

C. Winkler 18-8-396