


LOTS 5, 6 & 7  
BLOCK 2  
of the plat of  
E-WAU-NA  
Being part of  
GOV'T. LOTS 1 & 6  
SECTION 14, T39N, R6E  
Town of Minocqua  
Oneida County, Wisconsin

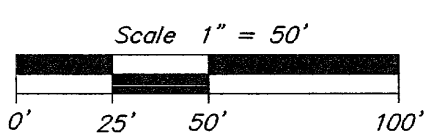



Bearings Assumed

Utility Easement for existing electric power line per Chap. 89.328(2) of Wis. Statutes

MAP # B5060  
DATE FILED AUG. 2. 9. 2002  
BY  
DESCRIPTION  
ONEIDA CO. S. V. EYOR'S OFFICE

NOTE: Easement status for public sewer and water unknown  
No easement mentioned in title policies



- = 2-1/2" iron pipe found
- ⊙ = 1-1/2" iron pipe found
- ⊖ = 1-1/4" iron pipe found
- ⦿ = 1" iron pipe found
- ⊕ = 60d spike set at base of leaning 2-1/2" iron pipe found
- = 1" iron pipe set
- △ = computed point, not monumented
- ( ) = previously recorded

I hereby certify to the present owner(s) and/or purchaser(s) of the property included in this survey, and to those who mortgage or guarantee title for the present owner(s) or purchaser(s) within one year from the date hereof, that this survey was performed in accordance with acceptable professional standards, that the survey data shown hereon is, to the best of my knowledge, information and belief, a true and accurate representation thereof, that any legal descriptions conforming to this survey have been provided on separate sheets, and that this survey was performed by order of O.J. Stewart and Clark Elliot

NOTE This survey is based on title information contained in Titor Title Insurance Co. ALTA Commitment No. TP12671, effective May 29, 1990, and First American Title Insurance Co. ALTA Policy No. LP 2406933, effective Oct. 20, 1993. Both issued by Northern Title & Abstract Corp. of Eagle River, WI

**Foltz and Associates, Inc.**  
Surveyors Engineers  
8612 Highway 51 North Minocqua, Wisconsin 54548  
(715) 356-9485 fax (715) 356-1841