

B5118

B5118

CS 1/16 CORNER
Aluminum capped 1.0'
dia x 24' long iron pipe
Set previously by WSI

NOTE:

See Map No 98-148 by Wilderness Surveying, Inc., dated January 6th, 1999, and Map No 01-235 by Wilderness Surveying, Inc., dated December 7th, 2001, and revised January 8th, 2002, for previous survey data

FERNWOOD

ROAD


SW 1/16 CORNER
1.0" dia iron pipe
previously found in place

SE 1/4 of the SW 1/4 SECTION 25, T37N, R6E

Cassian Township
Oneida County, Wisconsin

SURVEYOR'S CERTIFICATE

I, James L. Rein, Registered Land Surveyor No S-2335, hereby certify that I have surveyed the property shown hereon, that this map represents an accurate survey of said property to the best of my knowledge and belief, that I have performed this survey by order of Rick Winger, and that I have complied with the requirements of Wisconsin Administrative Code A-E 7



WILDERNESS
SURVEYING,
INC

James L. Rein
Registered Land Surveyor # S-2335
Dated this 14th day of October, 2002

Parcel B (Map No 01-235b)

A parcel of land in the Southeast Quarter of the Southwest Quarter, Section 25, Township 37 North, Range 6 East, Cassian Township, Oneida County, Wisconsin, being parcel B as shown on Map No 01-235b by Wilderness Surveying, Inc., dated October 14, 2002, more particularly described as follows:

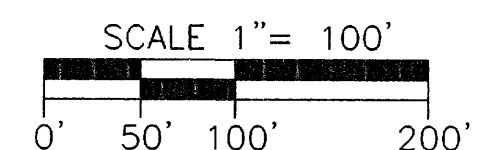
Commencing at the southeast corner of the Southeast Quarter of the Southwest Quarter, being the quarter corner common to Section 25 and Section 36, marked by a capped aluminum monument, thence North 00 degrees 25 minutes 55 seconds East for a distance of 1322.99 feet to the northeast corner of the Southeast Quarter of the Southwest Quarter, being the Center South Sixteenth Corner, marked by an aluminum capped iron pipe on the southerly right of way line of Fernwood Road, thence South 89 degrees 52 minutes 56 seconds West for a distance of 290.01 feet along the north line of the Southeast Quarter of the Southwest Quarter and also being along said right of way line to the place of beginning, marked by an iron pipe.

Thence continuing South 89 degrees 52 minutes 56 seconds West for a distance of 221.01 feet along the north line of the Southeast Quarter of the Southwest Quarter and also being along said right of way line to an iron pipe, thence South 00 degrees 25 minutes 55 seconds West for a distance of 145.01 feet to an iron pipe, thence South 89 degrees 52 minutes 56 seconds West for a distance of 150.01 feet to an iron pipe, thence South 00 degrees 25 minutes 55 seconds West for a distance of 669.03 feet to an iron pipe, thence North 89 degrees 52 minutes 56 seconds East for a distance of 221.01 feet to an iron pipe, thence North 00 degrees 25 minutes 55 seconds East for a distance of 414.02 feet to an iron pipe, thence North 89 degrees 52 minutes 56 seconds East for a distance of 150.01 feet to an iron pipe, thence North 00 degrees 25 minutes 55 seconds East for a distance of 400.02 feet to an iron pipe.

Together with and subject to covenants, easements and restrictions of record.

Said property contains 5.01 acres.


Bearing base assumed
referenced to the east line
of the SE 1/4 of the SW 1/4
bearing N00 25 55 E



LEGEND

- ⊗ = 1.3" dia iron pipe found in place
- ⊙ = 1.0" dia iron pipe previously set
- = Iron pipe set 1.0" dia x 24' long
- Other corner monuments are as noted
- Pipe sizes are outside diameter dimensions

MAP #	B5118
DATE FILED	OCT 14 2002
BY	J. L. Rein
DESCRIPTION FILED	
ONEIDA CO. SURVEYOR'S OFFICE	



Capped 2" dia aluminum
monument previously found in place

W 1/16 CORNER
Aluminum capped 1.0" dia x 48'
long iron pipe previously set

WILDERNESS SURVEYING, INC.

Post Office Box 1111 - 8793 Earls Court
Minocqua, Wisconsin 54548-1111
Telephone (715) 356-5100

Map Number 01-235b	Revisions
File Number 14-25-376	
Drafted by M. Oestreich	

B5118

B5118