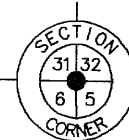


B5121

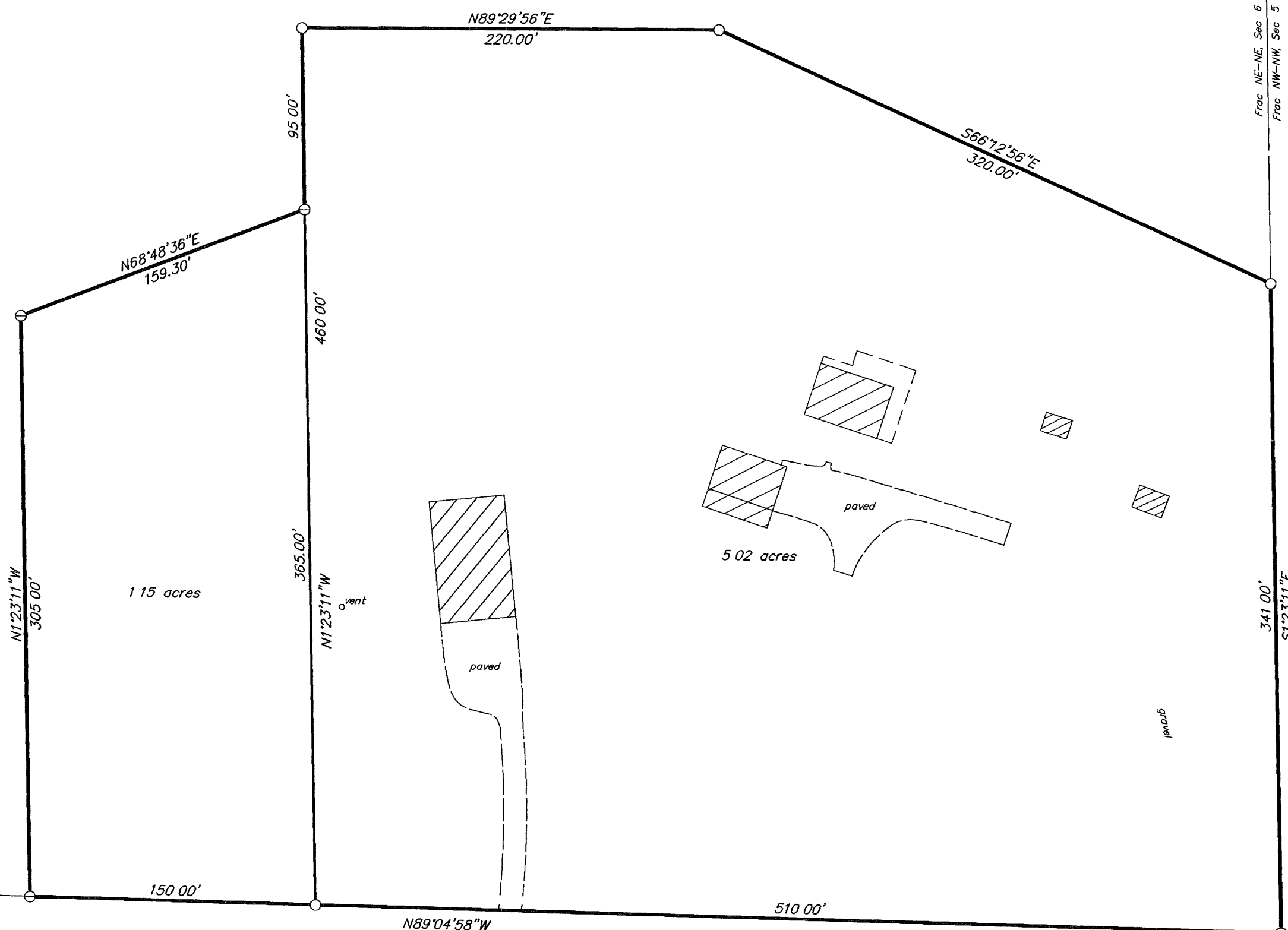
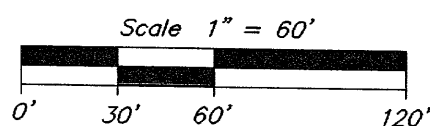
B5121

SE-SE, Sec 31, T38N, R6E  
Frac NE-NE, Sec 6, T38N, R6E



Oneida County alum  
monument found

Bearings  
Solar



Lower

Kaubashine


Road

Part of the  
**FRAC. NE1/4 of the NE1/4  
SECTION 6, T38N, R6E**

Town of Hazelhurst  
Oneida County, Wisconsin

- = 3/4" iron pipe found
- = 3/4" iron pipe set
- ⊙ = 3/4" iron pipe set (Sept 2002, rev.)
- △ = computed point, not monumented
- ( ) = previously recorded

Revised Sept 26, 2002,  
to show 115 ac parcel



MAP # B5121  
DATE FILED OCT 18 2002  
BY . . .  
DESCRIPTION FILED . . .  
ONEIDA CO. SURVEYOR'S OFFICE

NOTE This survey is based on title information contained  
in Commonwealth Land Title Insurance Co. ALTA  
Commitment No STAR 4360, effective Aug. 8, 2001,  
issued by Star Title Company, Inc. of Rhinelander, WI

NOTE: All iron pipe diameters shown  
hereon are nominal dimensions

**Foltz and Associates, Inc.**

Surveyors Engineers  
8612 Highway 51 North Minocqua, Wisconsin 54548  
(715) 356-9485 fax (715) 356-1841

C Winkler

1-6-386

B5121

B5121