

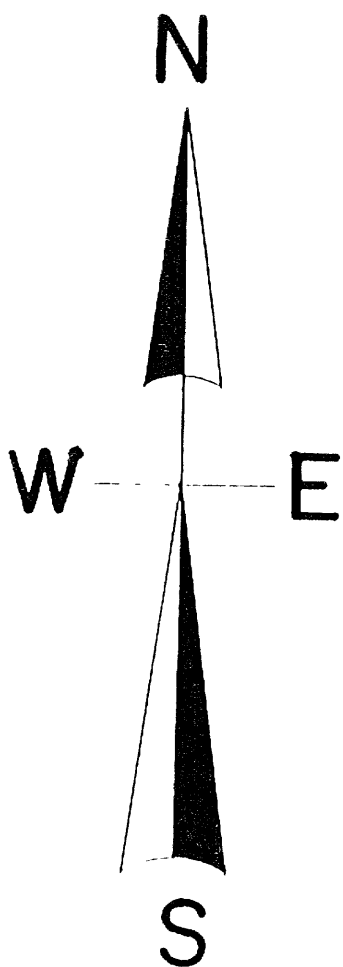
B5123

B5123

NOTE - MEANDER CORNER LOCATION FALLS IN  
WATER WITNESS CORNER S39°25'20" W 2.32'  
W.C. - AXLE SHAFT

PELICAN LAKE

PART OF GOV'T LOT 1  
SEC 26, T.35N., R.10E,  
ONEIDA COUNTY, WI




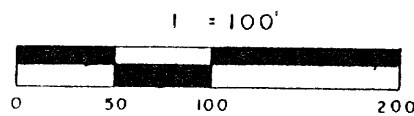
NORTH IS REFERENCED TO THE WEST LINE OF  
GOV'T LOT 1 BEING AN ASSUMED BEARING  
OF N1°57'40" E

16.24 ACRES

LEGEND

- ⊙ SUBDIVISIONAL MONUMENT FOUND
- 1" IRON PIPE FOUND
- 1 1/2" IRON PIPE FOUND
- IRON SPIKE SET
- 3/4" RE-BAR SET
- △ COMPUTED POSITION FOR M.C.

SCALE



MAP # B5123  
DATE FILED NOV 1, 2002  
BY: J.S.V.  
DESCRIPTION FILED  
ONEIDA CO. SURVEYOR'S OFFICE

B5123

I, Todd Loftus, Registered Land Surveyor, hereby certify that I have surveyed  
the Property shown hereon. That this map represents an accurate survey of  
said property to the best of my knowledge & belief. That I have performed  
this survey by order of Ken Tedford and that I have complied with the  
applicable requirements of the Wisconsin Administrative Code A.E.7.

Description required for above parcel is on separate sheet.

DATE Sept 12, 2002

SIGNED Todd Loftus

LOFTUS SURVEYING

1288B1

B5123